

FOR INFORMATION

- Legend**
- Study Area
 - Tipperary/Limerick County Boundary
 - Railway Station
 - Railway Line
 - Existing Road Network
 - Watercourses
 - Proposed Active Travel
 - Active Travel Corridor
 - Demand Management Proposals
 - 1 = Signalisation of junction with N24 and R515
 - 2 = Signalise pedestrian crossing
 - 3 = Signalise pedestrian crossing
 - 4 = Signalisation of roundabout junction between N24 and N74
 - 5 = New signalised pedestrian crossing
 - Preferred Option Corridor May 2022
 - Design Update No.1 - 100m Road Corridor - Jan 2023
 - Design Update No.2 - Road Corridor - Oct 2024
 - Proposed Junction Locations

The proposed active travel and road component corridors and proposed junction locations are indicative and subject to change during the design development process and all corridors and junctions are still under consideration

© National Mapping Division of *Taite Éireann* All rights reserved. Licence number: CYAL50343972

Notes
Disclaimer Note:
 The design shown is draft only and is subject to change. More detailed assessments, ongoing studies and the information received from the public may result in changes to parts, or all of the Design. Any changes to the Design may affect the other information.

Nóta Séanta:
 Tá an Dearadh ina bfoirm dréacht, d'fhéadfaí athraithe teacht air. Is mar toradh ar mheasúnaithe níos mionchruinne, ar staidéar leanúnach agus ar eolas ón bpobal a dhéanfaí athruithe teacht ar an Dearadh ina iomláine nó ar chuid de. D'fhéadfadh ag aon athrú ar an Dearadh tionchar a bheith aige ar an eolas eile

Clients


 Comhairle Contae Thiobraid Árann
 Tipperary County Council

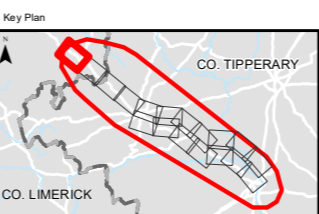

 An Roinn Iompair
 Department of Transport


 Tionscadal Éireann
 Project Ireland
 2040


 TIIP
 Bonnagar Iompair Éireann
 Transport Infrastructure Ireland


 Mid West
 National Road Design Office



 Comhairle Cathrach & Contae Luimnigh
 Limerick City & County Council



Consultant


ARUP
 Corporate House
 City East Business Park
 Ballybril, Galway, Ireland
 Tel +353 (0)91 460675
 www.n24cahirlimerick.ie
 www.arup.ie

Job Title
 N24 Cahir to Limerick Junction Project



Scale
 1 : 10000 @A3

Role
 Environmental Specialist

Date
 October 2024

DRAFT

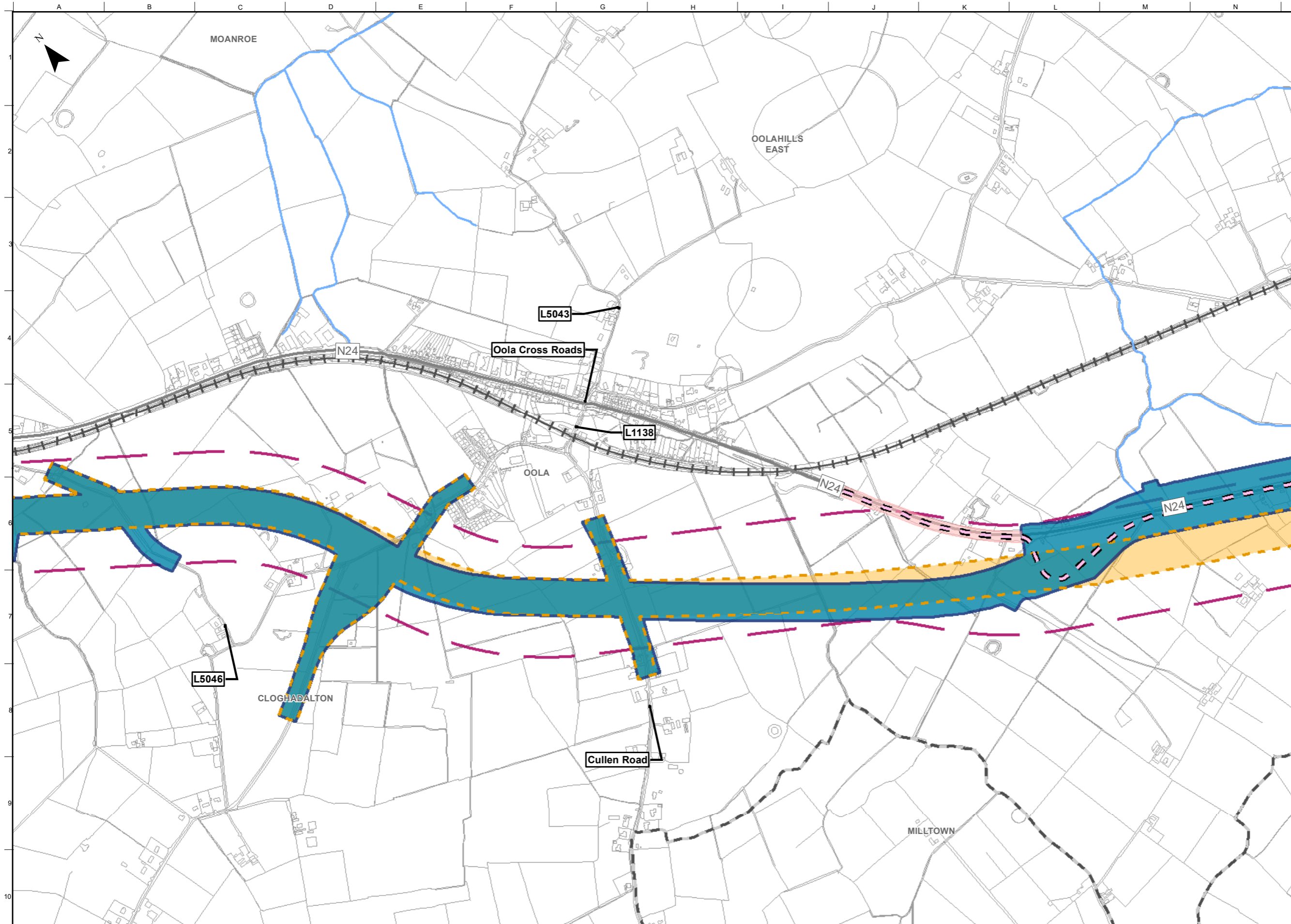
Issue	Date	By	Chkd	Appd
P02	17/10/2024	AG	JP	MH
P01	10/10/2024	AG	JP	MH

Drawing Title
 Design Update No.2 – October 2024
 Sheet 1 of 18

Suitability
 Issued For Information (Status S3)

Job No	Figure ID	Rev.
272687	Sheet 01	P02

Drawing No
 272687-ARUP-03-DR-DR-YE-000071



FOR INFORMATION

- Legend**
- Study Area
 - Tipperary/Limerick County Boundary
 - Railway Station
 - Railway Line
 - Existing Road Network
 - Watercourses
 - Proposed Active Travel
 - Active Travel Corridor
 - Demand Management Proposals
 - 1 = Signalisation of junction with N24 and R515
 - 2 = Signalise pedestrian crossing
 - 3 = Signalise pedestrian crossing
 - 4 = Signalisation of roundabout junction between N24 and N74
 - 5 = New signalised pedestrian crossing
 - Preferred Option Corridor May 2022
 - Design Update No.1 - 100m Road Corridor - Jan 2023
 - Design Update No.2 - Road Corridor - Oct 2024
 - Proposed Junction Locations

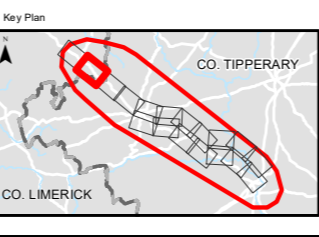
The proposed active travel and road component corridors and proposed junction locations are indicative and subject to change during the design development process and all corridors and junctions are still under consideration

© National Mapping Division of **Táite Éireann** All rights reserved. Licence number: CYAL50343972

Notes
Disclaimer Note:
 The design shown is draft only and is subject to change. More detailed assessments, ongoing studies and the information received from the public may result in changes to parts, or all of the Design. Any changes to the Design may affect the other information.

Nóta Séanta:
 Tá an Dearadh ina bfoirm dréacht, d'fhéadfaí athraithe teacht air. Is mar toradh ar mheasúnaithe níos mionchruinne, ar staidéar leanúnach agus ar eolas ón bpobal a dhéanfaí athraithe teacht ar an Dearadh ina iomláine nó ar chuid de. D'fhéadfaidh ag aon athrú ar an Dearadh tonchar a bheith aige ar an eolas eile

Clients



Consultant

Corporate House
 City East Business Park
 Ballybrin, Galway, Ireland

Tel +353 (0)91 460675
 www.N24cahirlimerick.ie
 www.arup.ie

Job Title
 N24 Cahir to Limerick Junction Project

Scale
 1 : 10000 @A3

Role
 Environmental Specialist

Date
 October 2024

DRAFT

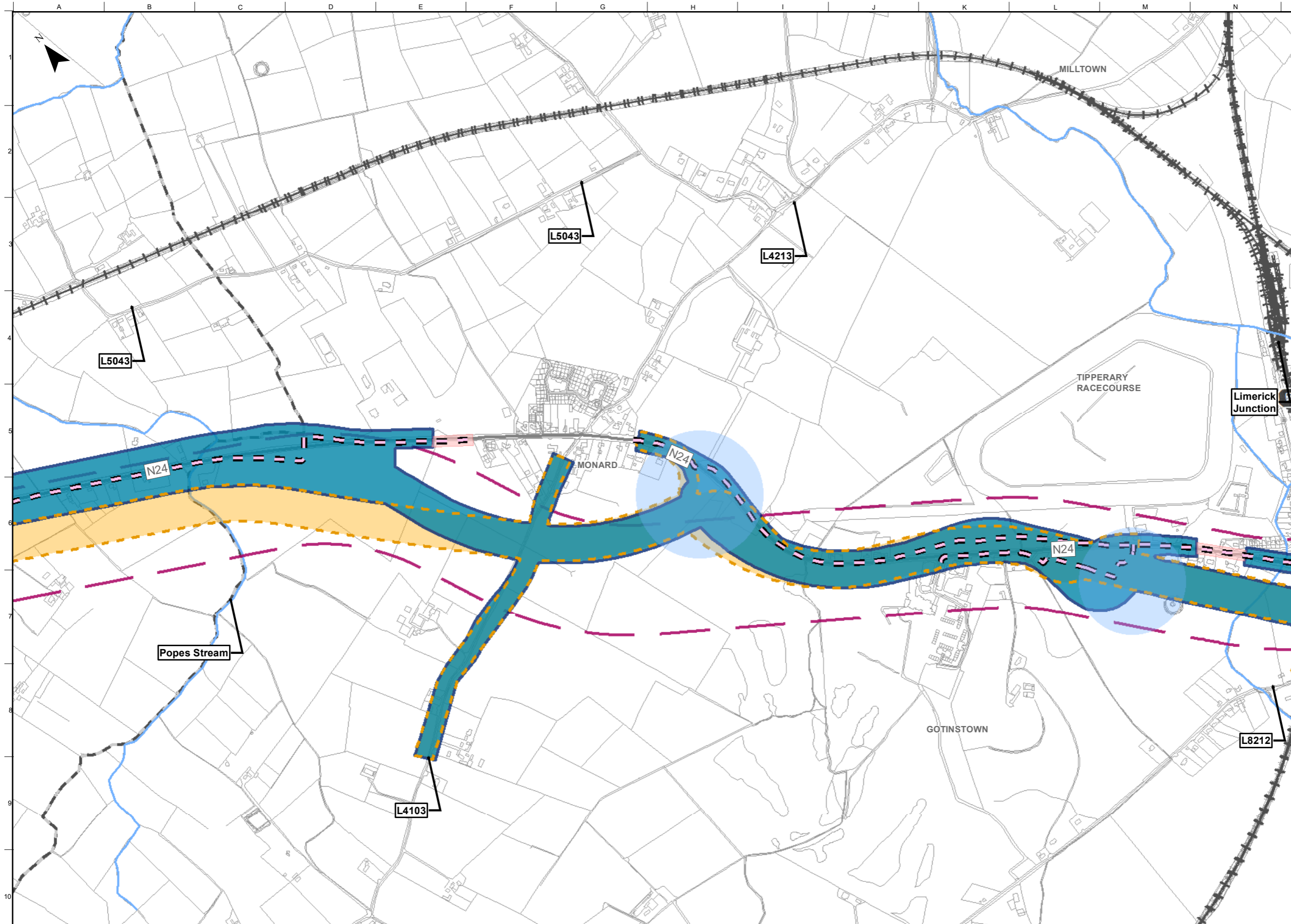
Issue	Date	By	Chkd	Appd
P02	17/10/2024	AG	JP	MH
P01	10/10/2024	AG	JP	MH

Drawing Title
 Design Update No.2 – October 2024
 Sheet 2 of 18

Suitability
 Issued For Information (Status S3)

Job No	Figure ID	Rev.
272687	Sheet 02	P02

Drawing No
 272687-ARUP-03-DR-DR-YE-000072



FOR INFORMATION

- Legend**
- Study Area
 - Tipperary/Limerick County Boundary
 - Railway Station
 - Railway Line
 - Existing Road Network
 - Watercourses
 - Proposed Active Travel
 - Active Travel Corridor
 - Demand Management Proposals
 - 1 = Signalisation of junction with N24 and R515
 - 2 = Signalise pedestrian crossing
 - 3 = Signalise pedestrian crossing
 - 4 = Signalisation of roundabout junction between N24 and N74
 - 5 = New signalised pedestrian crossing
 - Preferred Option Corridor May 2022
 - Design Update No.1 - 100m Road Corridor - Jan 2023
 - Design Update No.2 - Road Corridor - Oct 2024
 - Proposed Junction Locations

The proposed active travel and road component corridors and proposed junction locations are indicative and subject to change during the design development process and all corridors and junctions are still under consideration

© National Mapping Division of *Taite Éireann* All rights reserved. Licence number: CYAL50343972

Notes
Disclaimer Note:
 The design shown is draft only and is subject to change. More detailed assessments, ongoing studies and the information received from the public may result in changes to parts, or all of the Design. Any changes to the Design may affect the other information.

Nóta Séanta:
 Tá an Dearadh ina bfoirm dréacht, d'fhéadfaí athraithe teacht air. Is mar toradh ar mheasúnaithe níos mionchruinne, ar staidéar leanúnach agus ar eolas ón bpobal a dhéanfaí athruithe teacht ar an Dearadh ina iomláine nó ar chuid de. D'fhéadfadh ag aon athrú ar an Dearadh tonchar a bheith aige ar an eolas eile

Clients

Comhairle Contae Thiobraid Árann
 Tipperary County Council

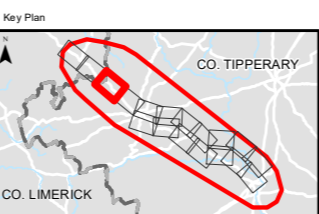
An Roinn Iompair
 Department of Transport

Tionscadal Éireann
 Project Ireland
 2040

Bonnagar Iompair Éireann
 Transport Infrastructure Ireland

Mid West
 National Road Design Office

Comhairle Cathrach
 & Contae Luimnigh
 Limerick City
 & County Council



Consultant

ARUP

Corporate House
 City East Business Park
 Ballybril, Galway, Ireland

Tel +353 (0)91 460675
 www.N24cahirlimerick.ie
 www.arup.ie

Job Title
 N24 Cahir to Limerick Junction Project

Scale: 1 : 10000 @A3

Role: Environmental Specialist

Date: October 2024

DRAFT

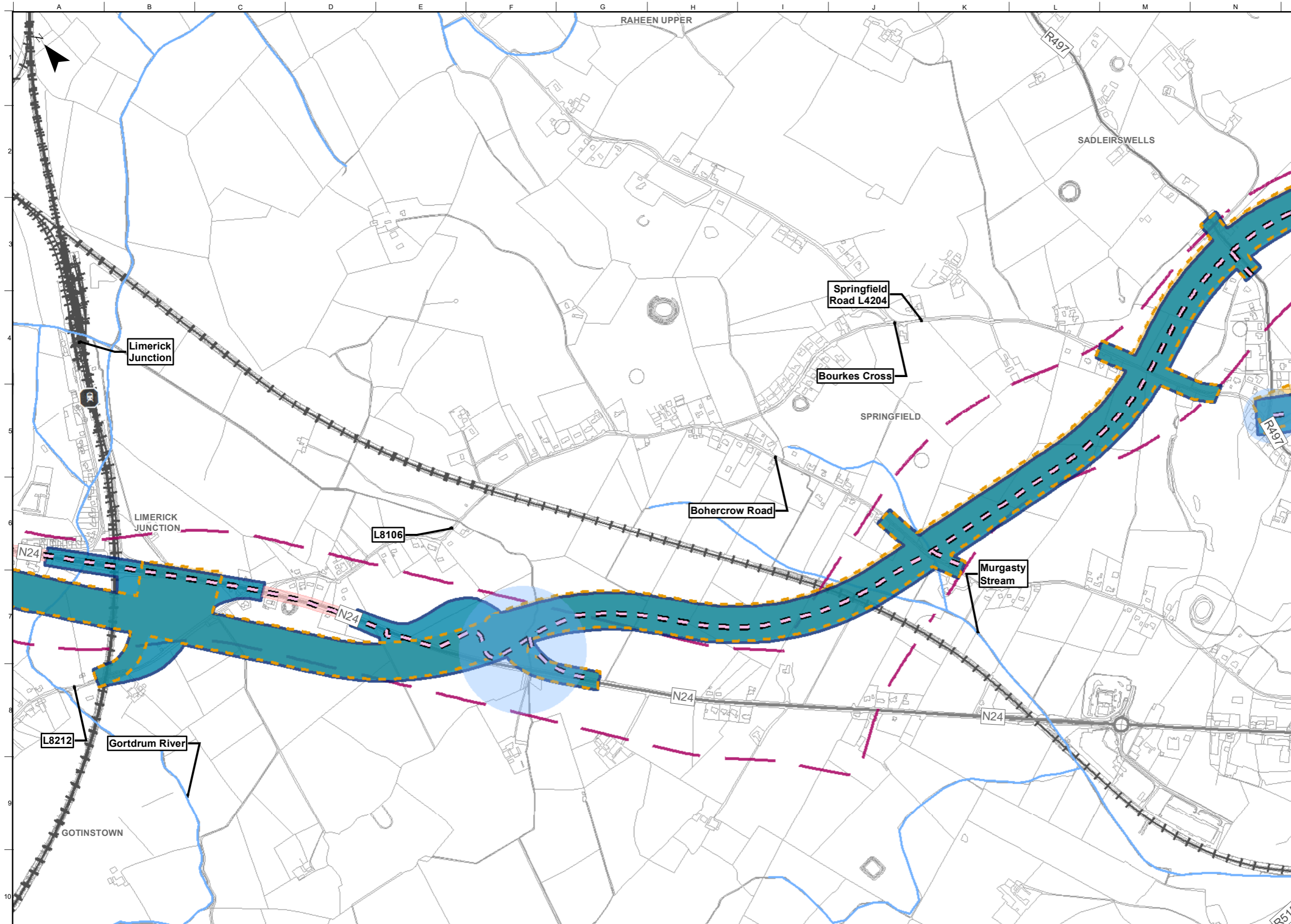
Issue	Date	By	Chkd	Appd
P02	17/10/2024	AG	JP	MH
P01	10/10/2024	AG	JP	MH

Drawing Title
 Design Update No.2 – October 2024
 Sheet 3 of 18

Suitability
 Issued For Information (Status S3)

Job No	Figure ID	Rev.
272687	Sheet 03	P02

Drawing No
 272687-ARUP-03-DR-DR-YE-000073



FOR INFORMATION

- Legend**
- Study Area
 - Tipperary/Limerick County Boundary
 - Railway Station
 - Railway Line
 - Existing Road Network
 - Watercourses
 - Proposed Active Travel
 - Active Travel Corridor
 - Demand Management Proposals
 - 1 = Signalisation of junction with N24 and R515
 - 2 = Signalise pedestrian crossing
 - 3 = Signalise pedestrian crossing
 - 4 = Signalisation of roundabout junction between N24 and N74
 - 5 = New signalised pedestrian crossing
 - Preferred Option Corridor May 2022
 - Design Update No.1 - 100m Road Corridor - Jan 2023
 - Design Update No.2 - Road Corridor - Oct 2024
 - Proposed Junction Locations

The proposed active travel and road component corridors and proposed junction locations are indicative and subject to change during the design development process and all corridors and junctions are still under consideration

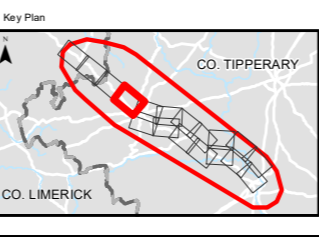
© National Mapping Division of
 Taitte Éireann All rights reserved.
 Licence number: CYAL50343972

Notes

Disclaimer Note:
 The design shown is draft only and is subject to change. More detailed assessments, ongoing studies and the information received from the public may result in changes to parts, or all of the Design. Any changes to the Design may affect the other information.

Nóta Séanta:
 Tá an Dearadh ina bfoirm dréacht, d'fhéadfaí athraithe teacht air. Is mar toradh ar mheasúnaithe níos mionchruinne, ar staidéar leanúnach agus ar eolas ón bpobal a dhéanfaí athruithe teacht ar an Dearadh ina iomláine nó ar chuid de. D'fhéadfaidh ag aon athrú ar an Dearadh tonchar a bheith aige ar an eolas eile.

Clients



Consultant

Corporate House
 City East Business Park
 Ballybriff, Galway, Ireland

Tel +353 (0)91 460675
 www.n24cahirlimerick.ie
 www.arup.ie

Job Title
 N24 Cahir to Limerick Junction Project

Scale
 1 : 10000 @A3

Role
 Environmental Specialist

Date
 October 2024

DRAFT

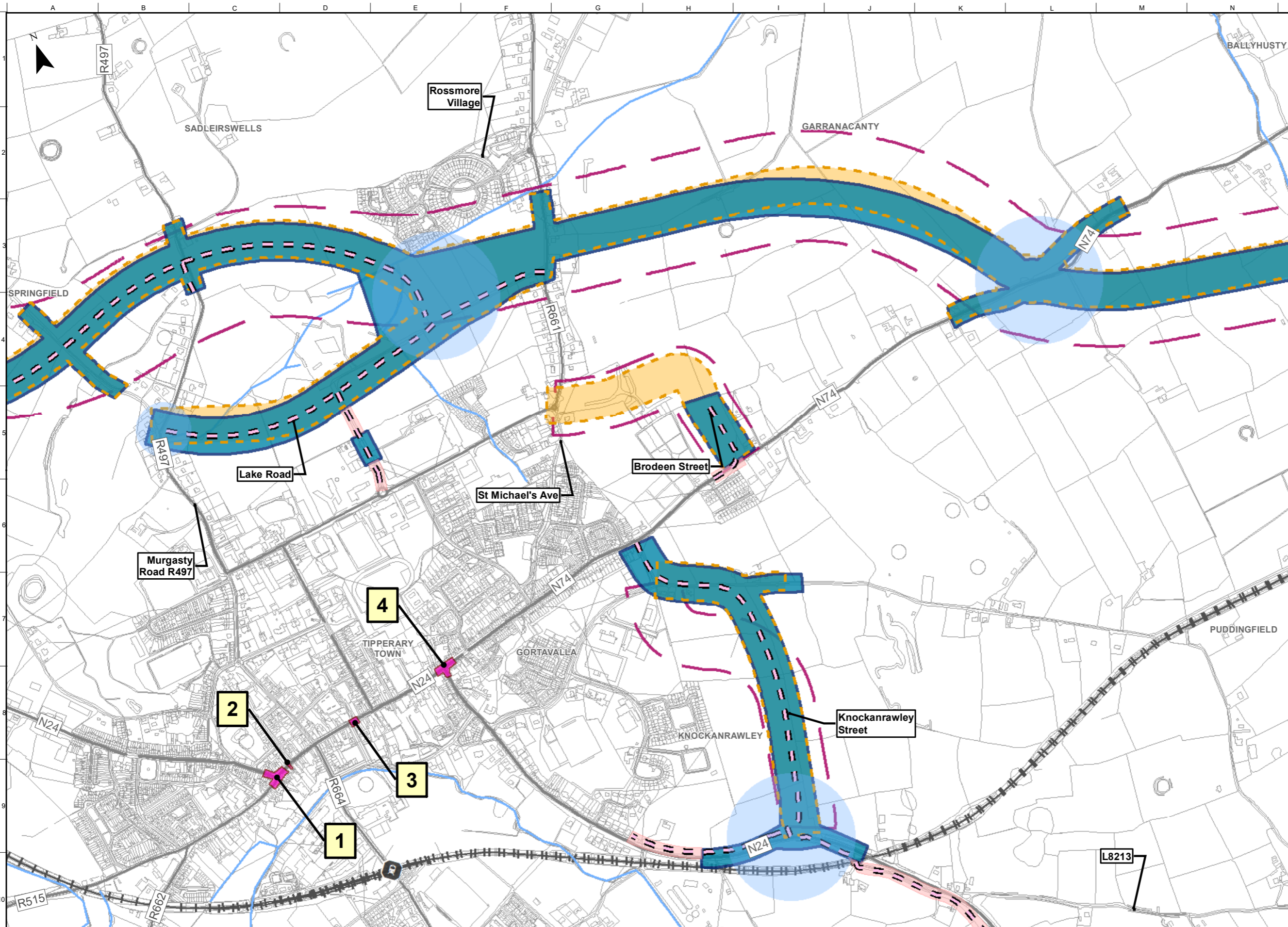
Issue	Date	By	Chkd	Appd
P02	17/10/2024	AG	JP	MH
P01	10/10/2024	AG	JP	MH

Drawing Title
 Design Update No.2 – October 2024
 Sheet 4 of 18

Suitability
 Issued For Information (Status S3)

Job No	Figure ID	Rev.
272687	Sheet 04	P02

Drawing No
 272687-ARUP-03-DR-DR-YE-000074



FOR INFORMATION

- Legend**
- Study Area
 - Tipperary/Limerick County Boundary
 - Railway Station
 - Railway Line
 - Existing Road Network
 - Watercourses
 - Proposed Active Travel
 - Active Travel Corridor
 - Demand Management Proposals
- 1 = Signalisation of junction with N24 and R515
 - 2 = Signalise pedestrian crossing
 - 3 = Signalise pedestrian crossing
 - 4 = Signalisation of roundabout junction between N24 and N74
 - 5 = New signalised pedestrian crossing
- Preferred Option Corridor May 2022
 - Design Update No.1 - 100m Road Corridor - Jan 2023
 - Design Update No.2 - Road Corridor - Oct 2024
 - Proposed Junction Locations

The proposed active travel and road component corridors and proposed junction locations are indicative and subject to change during the design development process and all corridors and junctions are still under consideration

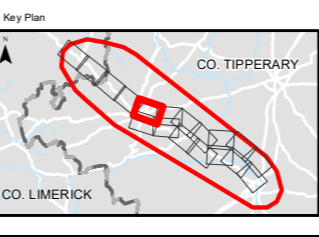
© National Mapping Division of *Táille Éireann* All rights reserved. Licence number: CYAL50343972

Notes

Disclaimer Note:
The design shown is draft only and is subject to change. More detailed assessments, ongoing studies and the information received from the public may result in changes to parts, or all of the Design. Any changes to the Design may affect the other information.

Nóta Séanta:
Tá an Dearadh ina bfoirm dréacht, d'fhéadfaí athraithe teacht air. Is mar toradh ar mheasúnaithe níos mionchruinne, ar staidéar leanúnach agus ar eolas ón bpobal a dhéanfaí athruithe teacht ar an Dearadh ina iomláine nó ar chuid de. D'fhéadfaid ag aon athrú ar an Dearadh tonchar a bheith aige ar an eolas eile.

Clients



Consultant

Corporate House
City East Business Park
Ballybrit, Galway, Ireland

Tel +353 (0)91 460675
www.n24cahirlimerick.ie
www.arup.ie

Job Title
N24 Cahir to Limerick Junction Project

Scale: 1 : 10000 @A3

Role: Environmental Specialist

Date: October 2024

DRAFT

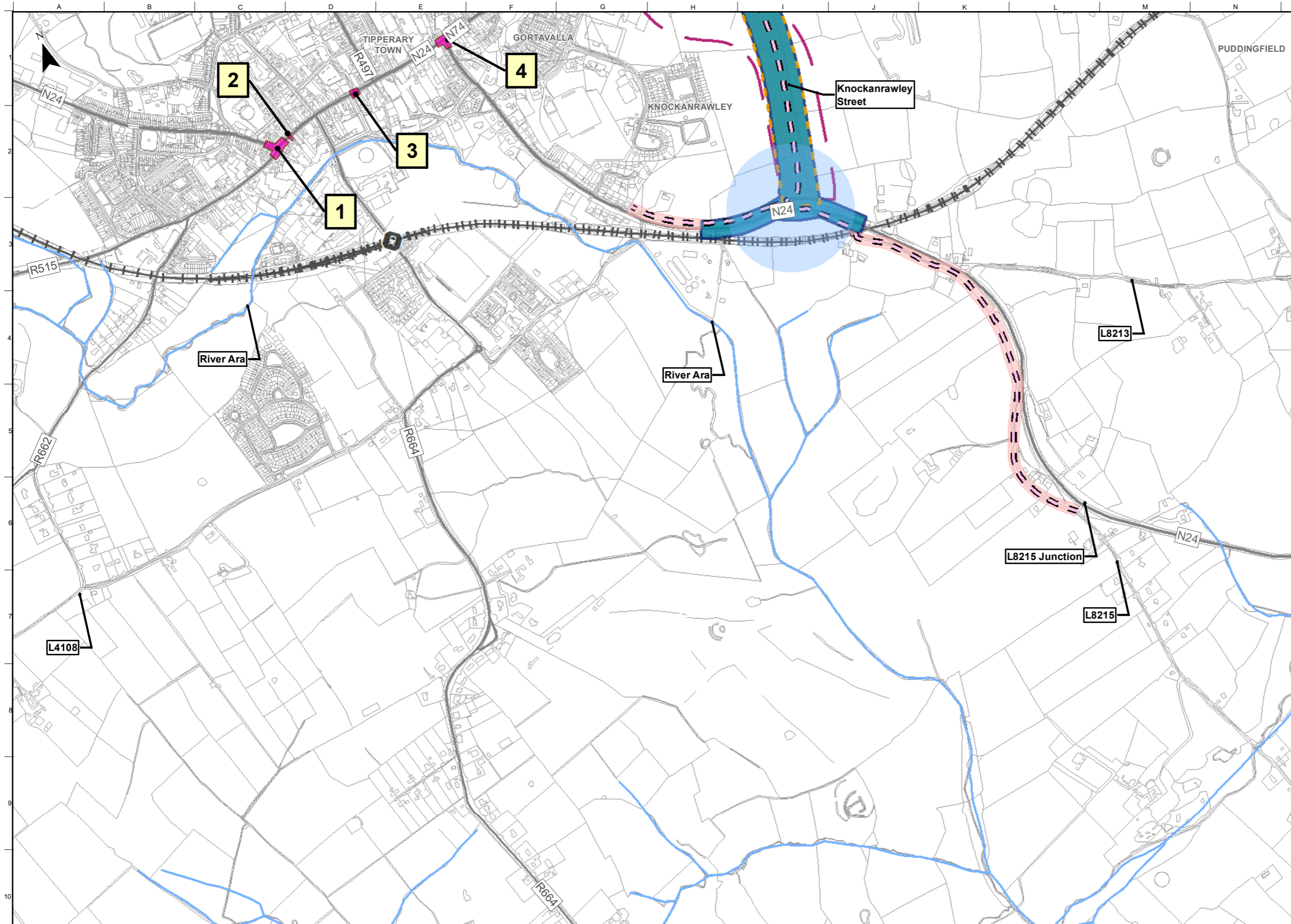
Issue	Date	By	Chkd	Appd
P02	17/10/2024	AG	JP	MH
P01	10/10/2024	AG	JP	MH

Drawing Title
Design Update No.2 – October 2024
Sheet 5 of 18

Suitability
Issued For Information (Status S3)

Job No	Figure ID	Rev.
272687	Sheet 05	P02

Drawing No
272687-ARUP-03-DR-DR-YE-000075



FOR INFORMATION

- Legend**
- Study Area
 - Tipperary/Limerick County Boundary
 - Railway Station
 - Railway Line
 - Existing Road Network
 - Watercourses
 - Proposed Active Travel
 - Active Travel Corridor
 - Demand Management Proposals
 - 1 = Signalise of junction with N24 and R515
 - 2 = Signalise pedestrian crossing
 - 3 = Signalise pedestrian crossing
 - 4 = Signalise of roundabout junction between N24 and N74
 - 5 = New signalised pedestrian crossing
 - Preferred Option Corridor May 2022
 - Design Update No.1 - 100m Road Corridor - Jan 2023
 - Design Update No.2 - Road Corridor - Oct 2024
 - Proposed Junction Locations

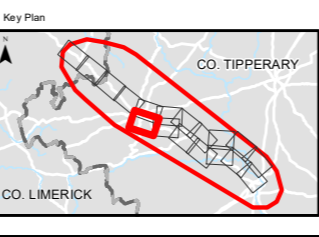
The proposed active travel and road component corridors and proposed junction locations are indicative and subject to change during the design development process and all corridors and junctions are still under consideration

© National Mapping Division of **Taipte Éireann** All rights reserved. Licence number: CYAL50343972

Notes
Disclaimer Note:
 The design shown is draft only and is subject to change. More detailed assessments, ongoing studies and the information received from the public may result in changes to parts, or all of the Design. Any changes to the Design may affect the other information.

Nóta Séanta:
 Tá an Dearadh ina bfoirm dréacht, d'fhéadfaí athraithe teacht air. Is mar toradh ar mheasúnaithe níos mionchruinne, ar staidéar leanúnach agus ar eolas ón bpobal a dhéanfaí athruithe teacht ar an Dearadh ina iomláine nó ar chuid de. D'fhéadfaidh ag aon athrú ar an Dearadh tonchar a bheith aige ar an eolas eile

Clients



Consultant

Corporate House
 City East Business Park
 Ballybrit, Galway, Ireland

Tel +353 (0)91 460675
 www.n24cahir/limerick.ie
 www.arup.ie

Job Title
 N24 Cahir to Limerick Junction Project

Scale 1 : 10000 @A3
 Role Environmental Specialist
 Date October 2024

DRAFT

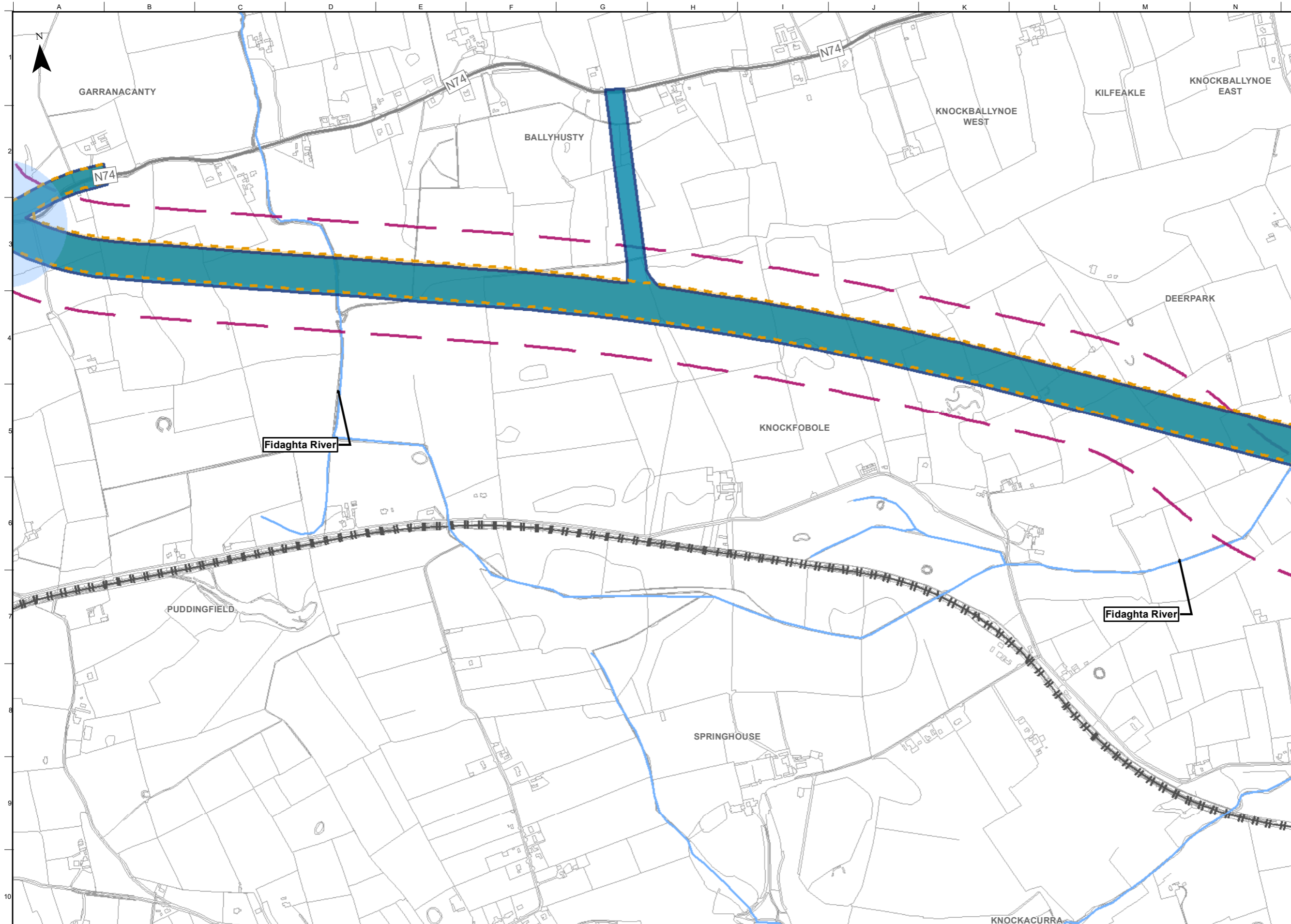
Issue	Date	By	Chkd	Appd
P02	17/10/2024	AG	JP	MH
P01	10/10/2024	AG	JP	MH

Drawing Title
 Design Update No.2 – October 2024
 Sheet 6 of 18

Suitability
 Issued For Information (Status S3)

Job No	Figure ID	Rev.
272687	Sheet 06	P02

Drawing No
 272687-ARUP-03-DR-DR-YE-000076



FOR INFORMATION

- Legend**
- Study Area
 - Tipperary/Limerick County Boundary
 - Railway Station
 - Railway Line
 - Existing Road Network
 - Watercourses
 - Proposed Active Travel
 - Active Travel Corridor
 - Demand Management Proposals
 - 1 = Signalisation of junction with N24 and R515
 - 2 = Signalise pedestrian crossing
 - 3 = Signalise pedestrian crossing
 - 4 = Signalisation of roundabout junction between N24 and N74
 - 5 = New signalised pedestrian crossing
 - Preferred Option Corridor May 2022
 - Design Update No.1 - 100m Road Corridor - Jan 2023
 - Design Update No.2 - Road Corridor - Oct 2024
 - Proposed Junction Locations

The proposed active travel and road component corridors and proposed junction locations are indicative and subject to change during the design development process and all corridors and junctions are still under consideration

© National Mapping Division of **Taite Éireann** All rights reserved. Licence number: CYAL50343972

Notes
Disclaimer Note:
 The design shown is draft only and is subject to change. More detailed assessments, ongoing studies and the information received from the public may result in changes to parts, or all of the Design. Any changes to the Design may affect the other information.

Nóta Séanta:
 Tá an Dearadh ina bfoirm dréacht, d'fhéadfaí athraithe teacht air. Is mar toradh ar mheasúnaithe níos mionchruinne, ar staidéar leanúnach agus ar eolas ón bpobal a dhéanfaí athruithe teacht ar an Dearadh ina iomláine nó ar chuid de. D'fhéadfaidh ag aon athrú ar an Dearadh tonchar a bheith aige ar an eolas eile

Clients

Key Plan

Consultant

Corporate House
 City East Business Park
 Ballybril, Galway, Ireland

Tel +353 (0)91 460675
 www.n24cahir.limerick.ie
 www.arup.ie

Job Title
 N24 Cahir to Limerick Junction Project

Scale
 1 : 10000 @A3

Role
 Environmental Specialist

Date
 October 2024

DRAFT

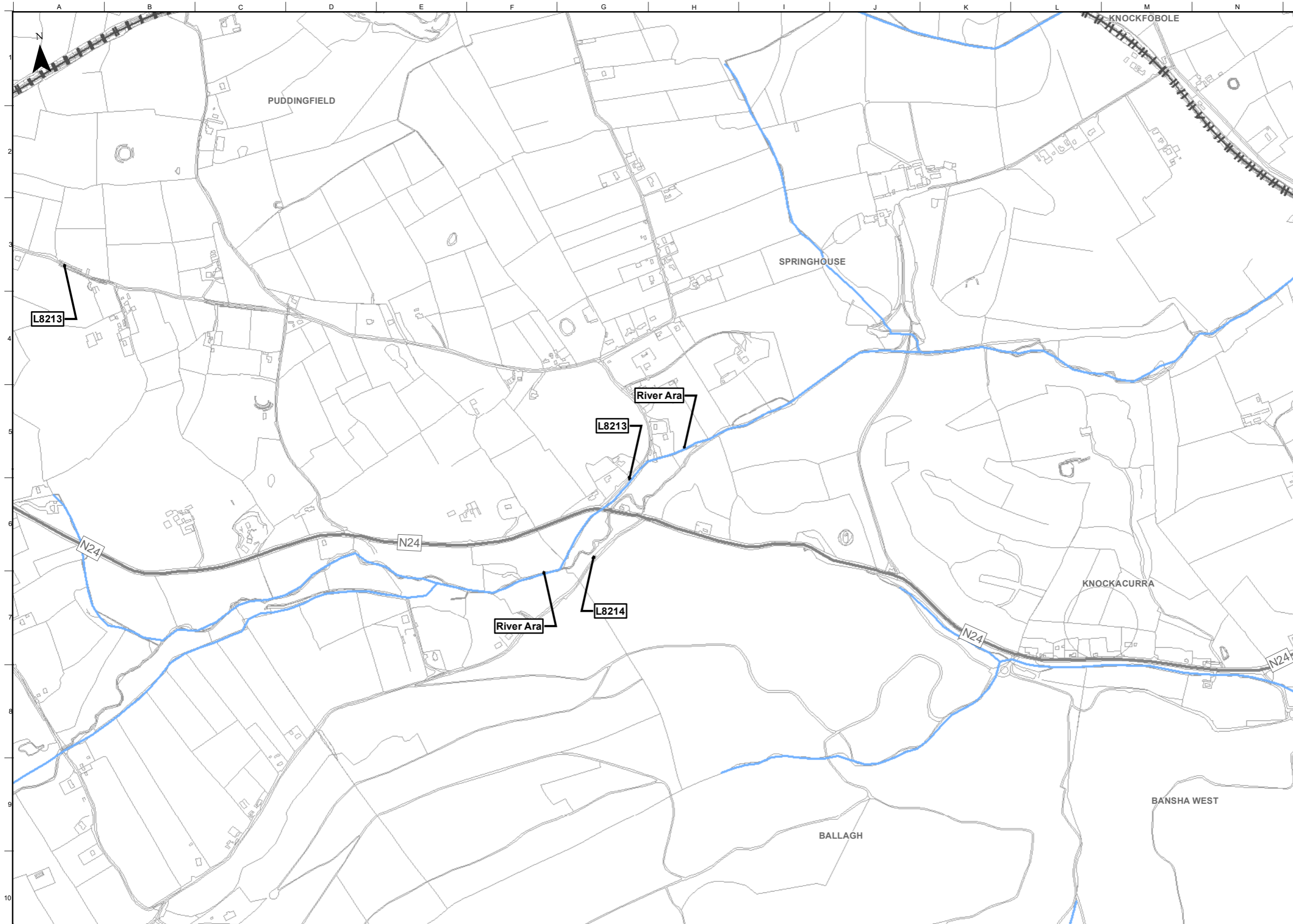
Issue	Date	By	Chkd	Appd
P02	17/10/2024	AG	JP	MH
P01	10/10/2024	AG	JP	MH

Drawing Title
 Design Update No.2 – October 2024
 Sheet 7 of 18

Suitability
 Issued For Information (Status S3)

Job No	Figure ID	Rev.
272687	Sheet 07	P02

Drawing No
 272687-ARUP-03-DR-DR-YE-000077



FOR INFORMATION

- Legend**
- Study Area
 - Tipperary/Limerick County Boundary
 - Railway Station
 - Railway Line
 - Existing Road Network
 - Watercourses
 - Proposed Active Travel
 - Active Travel Corridor
 - Demand Management Proposals
 - 1 = Signalisation of junction with N24 and R515
 - 2 = Signalise pedestrian crossing
 - 3 = Signalise pedestrian crossing
 - 4 = Signalisation of roundabout junction between N24 and N74
 - 5 = New signalised pedestrian crossing
 - Preferred Option Corridor May 2022
 - Design Update No.1 - 100m Road Corridor - Jan 2023
 - Design Update No.2 - Road Corridor - Oct 2024
 - Proposed Junction Locations

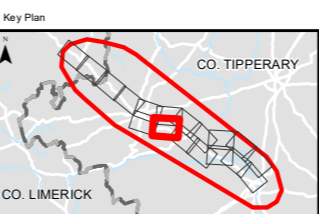
The proposed active travel and road component corridors and proposed junction locations are indicative and subject to change during the design development process and all corridors and junctions are still under consideration

© National Mapping Division of Taitte Éireann All rights reserved. Licence number: CYAL50343972

Notes
Disclaimer Note:
 The design shown is draft only and is subject to change. More detailed assessments, ongoing studies and the information received from the public may result in changes to parts, or all of the Design. Any changes to the Design may affect the other information.

Nóta Séanta:
 Tá an Dearadh ina bfoirm dréacht, d'fhéadfaí athraithe teacht air. Is mar toradh ar mheasúnaithe níos mionchruinne, ar staidéar leanúnach agus ar eolas ón bpobal a dhéanfaí athruithe teacht ar an Dearadh ina iomláine nó ar chuid de. D'fhéadfadh ag aon athrú ar an Dearadh tonchar a bheith aige ar an eolas eile

Clients



Consultant

Corporate House
 City East Business Park
 Ballybr. Galway, Ireland

Tel +353 (0)91 460675
 www.n24cahir.limerick.ie
 www.arup.ie

Job Title
 N24 Cahir to Limerick Junction Project

Scale 1 : 10000 @A3

Role Environmental Specialist

Date October 2024

DRAFT

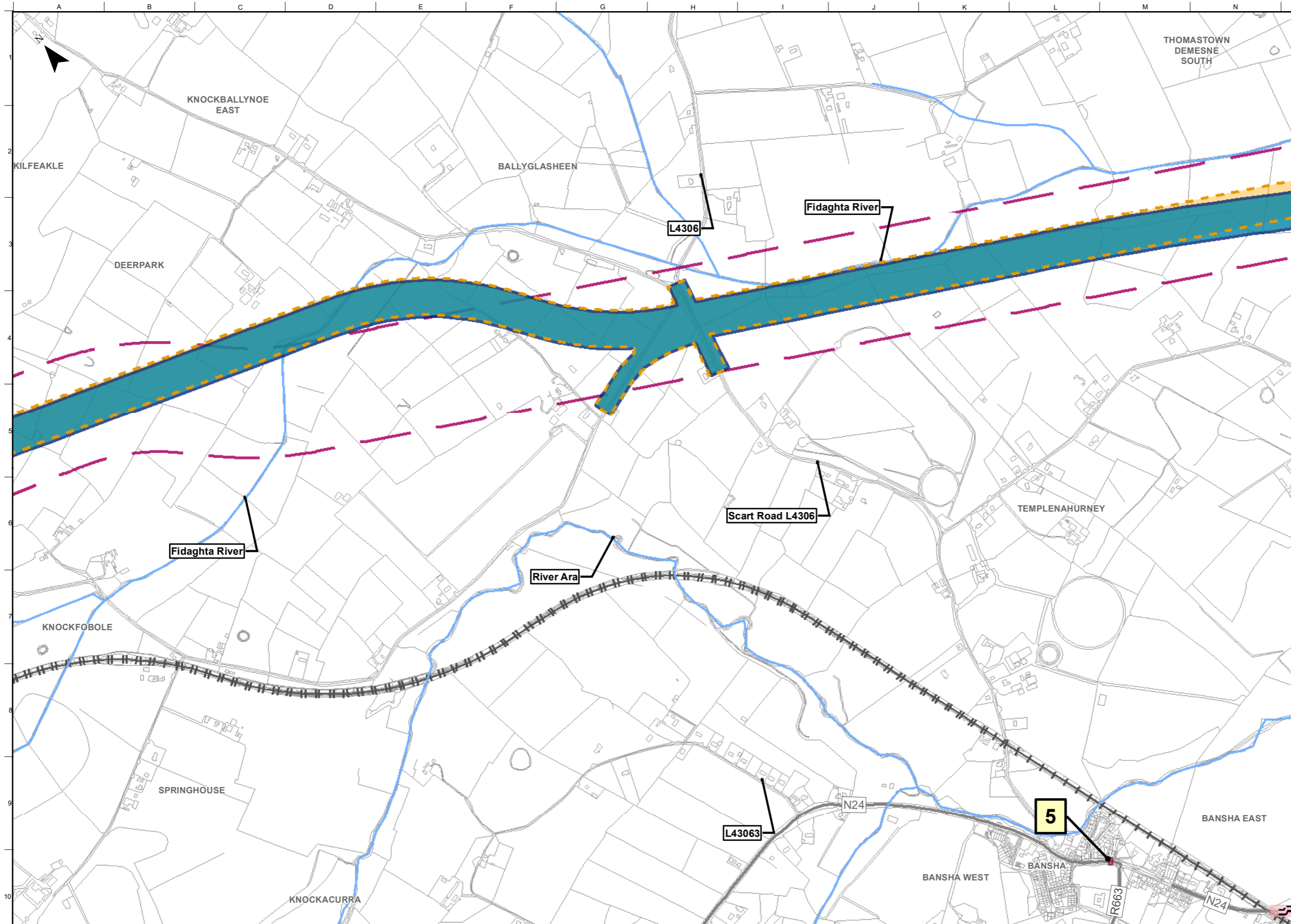
Issue	Date	By	Chkd	Appd
P02	17/10/2024	AG	JP	MH
P01	10/10/2024	AG	JP	MH

Drawing Title
 Design Update No.2 – October 2024
 Sheet 8 of 18

Suitability
 Issued For Information (Status S3)

Job No	Figure ID	Rev.
272687	Sheet 08	P02

Drawing No
 272687-ARUP-03-DR-DR-YE-000078



FOR INFORMATION

- Legend**
- Study Area
 - Tipperary/Limerick County Boundary
 - Railway Station
 - Railway Line
 - Existing Road Network
 - Watercourses
 - Proposed Active Travel
 - Active Travel Corridor
 - Demand Management Proposals
 - 1 = Signalisation of junction with N24 and R515
 - 2 = Signalise pedestrian crossing
 - 3 = Signalise pedestrian crossing
 - 4 = Signalisation of roundabout junction between N24 and N74
 - 5 = New signalised pedestrian crossing
 - Preferred Option Corridor May 2022
 - Design Update No.1 - 100m Road Corridor - Jan 2023
 - Design Update No.2 - Road Corridor - Oct 2024
 - Proposed Junction Locations

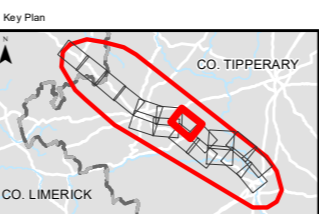
The proposed active travel and road component corridors and proposed junction locations are indicative and subject to change during the design development process and all corridors and junctions are still under consideration

© National Mapping Division of **Táille Éireann** All rights reserved. Licence number: CYAL50343972

Notes
Disclaimer Note:
 The design shown is draft only and is subject to change. More detailed assessments, ongoing studies and the information received from the public may result in changes to parts, or all of the Design. Any changes to the Design may affect the other information.

Nóta Séanta:
 Tá an Dearadh ina bfoirm dréacht, d'fhéadfaí athraithe teacht air. Is mar toradh ar mheasúnaithe níos mionchruinne, ar staidéar leanúnach agus ar eolas ón bpobal a dhéanfaí athruithe teacht ar an Dearadh ina iomláine nó ar chuid de. D'fhéadfadh ag aon athrú ar an Dearadh tonchar a bheith aige ar an eolas eile

Clients



Consultant

Corporate House
 City East Business Park
 Ballybrin, Galway, Ireland
 Tel +353 (0)91 460675
 www.n24cahirlimerick.ie
 www.arup.ie

Job Title
 N24 Cahir to Limerick Junction Project

Scale: 1 : 10000 @A3
 Role: Environmental Specialist
 Date: October 2024

DRAFT

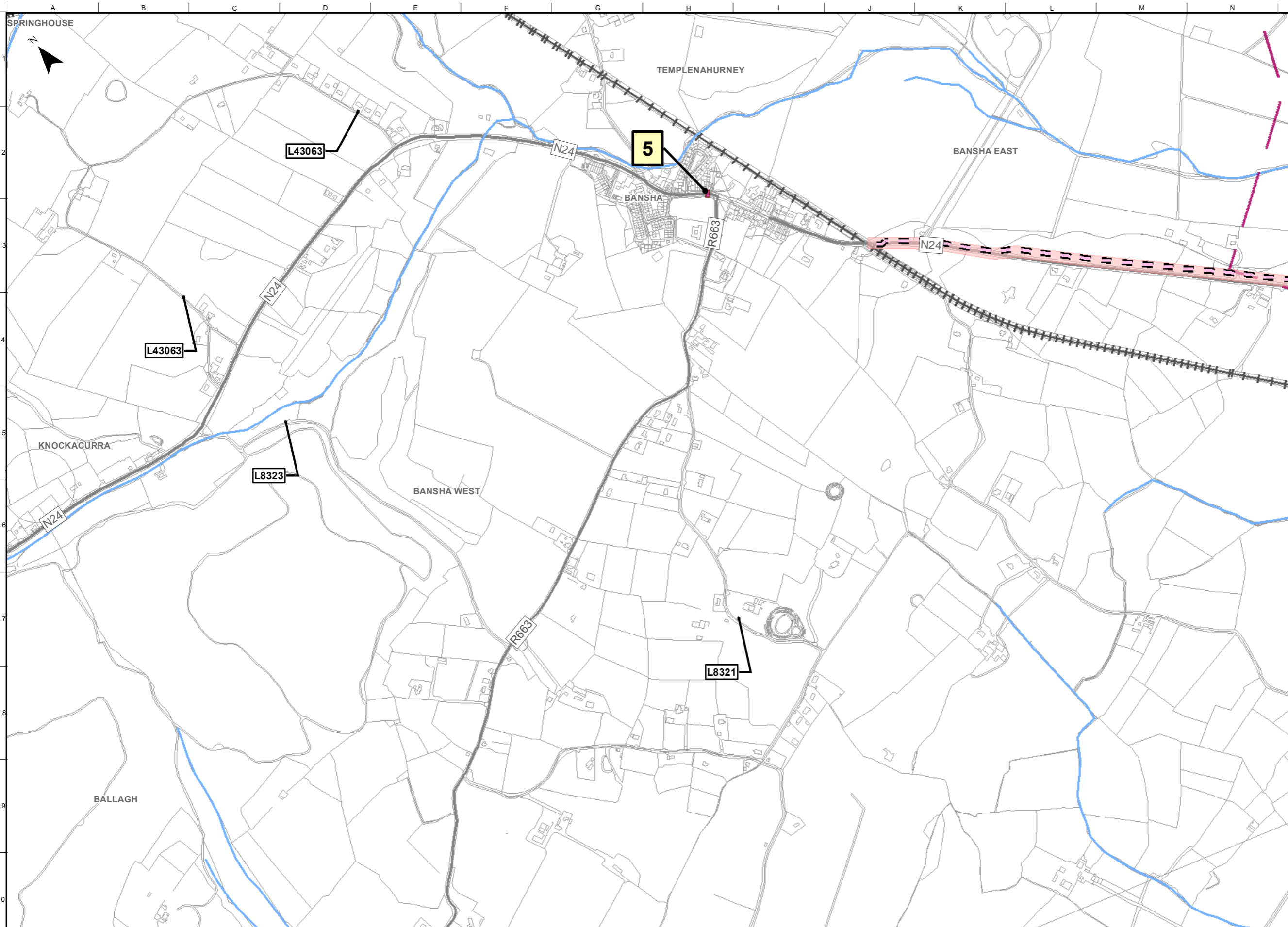
Issue	Date	By	Chkd	Appd
P02	17/10/2024	AG	JP	MH
P01	10/10/2024	AG	JP	MH

Drawing Title
 Design Update No.2 – October 2024
 Sheet 9 of 18

Suitability
 Issued For Information (Status S3)

Job No	Figure ID	Rev.
272687	Sheet 09	P02

Drawing No
 272687-ARUP-03-DR-DR-YE-000079



FOR INFORMATION

- Legend**
- Study Area
 - Tipperary/Limerick County Boundary
 - Railway Station
 - Railway Line
 - Existing Road Network
 - Watercourses
 - Proposed Active Travel
 - Active Travel Corridor
 - Demand Management Proposals
 - 1 = Signalisation of junction with N24 and R515
 - 2 = Signalise pedestrian crossing
 - 3 = Signalise pedestrian crossing
 - 4 = Signalisation of roundabout junction between N24 and N74
 - 5 = New signalised pedestrian crossing
 - Preferred Option Corridor May 2022
 - Design Update No.1 - 100m Road Corridor - Jan 2023
 - Design Update No.2 - Road Corridor - Oct 2024
 - Proposed Junction Locations

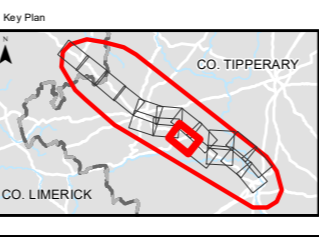
The proposed active travel and road component corridors and proposed junction locations are indicative and subject to change during the design development process and all corridors and junctions are still under consideration

© National Mapping Division of **Táille Éireann** All rights reserved. Licence number: CYAL50343972

Notes
Disclaimer Note:
 The design shown is draft only and is subject to change. More detailed assessments, ongoing studies and the information received from the public may result in changes to parts, or all of the Design. Any changes to the Design may affect the other information.

Nóta Séanta:
 Tá an Dearadh ina bhfoirm dréacht, d'fhéadfaí athraithe teacht air. Is mar toradh ar mheasúnaithe níos mionchruinne, ar staidéar leanúnach agus ar eolas ón bpobal a dhéanfaí athruithe teacht ar an Dearadh ina iomláine nó ar chuid de. D'fhéadfaid ag aon athrú ar an Dearadh tonchar a bheith aige ar an eolas eile

Clients



Consultant

Corporate House
 City East Business Park
 Ballybriff, Galway, Ireland

Tel +353 (0)91 460675
 www.n24cahirlimerick.ie
 www.arup.ie

Job Title
 N24 Cahir to Limerick Junction Project

Scale
 1 : 10000 @A3

Role
 Environmental Specialist

Date
 October 2024

DRAFT

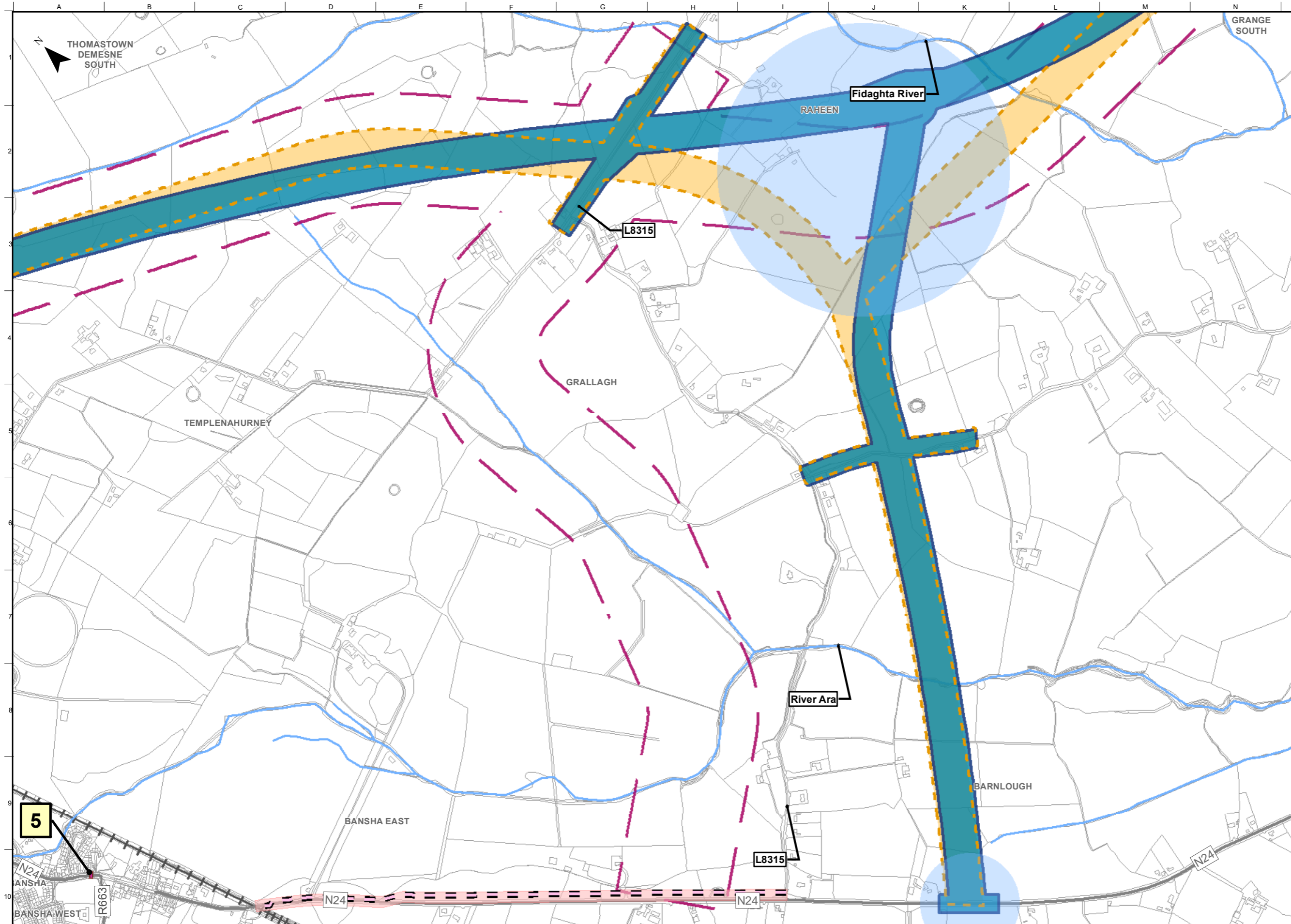
Issue	Date	By	Chkd	Appd
P02	17/10/2024	AG	JP	MH
P01	10/10/2024	AG	JP	MH

Drawing Title
 Design Update No.2 – October 2024
 Sheet 10 of 18

Suitability
 Issued For Information (Status S3)

Job No	Figure ID	Rev.
272687	Sheet 10	P02

Drawing No
 272687-ARUP-03-DR-DR-YE-000080



FOR INFORMATION

- Legend**
- Study Area
 - Tipperary/Limerick County Boundary
 - Railway Station
 - Railway Line
 - Existing Road Network
 - Watercourses
 - Proposed Active Travel
 - Active Travel Corridor
 - Demand Management Proposals**
 - 1 = Signalisation of junction with N24 and R515
 - 2 = Signalise pedestrian crossing
 - 3 = Signalise pedestrian crossing
 - 4 = Signalisation of roundabout junction between N24 and N74
 - 5 = New signalised pedestrian crossing
 - Preferred Option Corridor May 2022
 - Design Update No.1 - 100m Road Corridor - Jan 2023
 - Design Update No.2 - Road Corridor - Oct 2024
 - Proposed Junction Locations

The proposed active travel and road component corridors and proposed junction locations are indicative and subject to change during the design development process and all corridors and junctions are still under consideration

© National Mapping Division of *Taite Éireann* All rights reserved. Licence number: CYAL50343972

Notes
Disclaimer Note:
 The design shown is draft only and is subject to change. More detailed assessments, ongoing studies and the information received from the public may result in changes to parts, or all of the Design. Any changes to the Design may affect the other information.

Nóta Séanta:
 Tá an Dearadh ina bfoirm dréacht, d'fhéadfaí athraithe teacht air. Is mar toradh ar mheasúnaithe níos mionchruinne, ar staidéar leanúnach agus ar eolas ón bpobal a dhéanfaí athruithe teacht ar an Dearadh ina iomláine nó ar chuid de. D'fhéadfadh ag aon athrú ar an Dearadh tonchar a bheith aige ar an eolas eile.

Clients

- Comhairle Contae Thiobraid Árann
Tipperary County Council
- An Roinn Iompair
Department of Transport
- Tionscadal Éireann
Project Ireland 2040
- Comhairle Cathrach & Contae Lúimnigh
Limerick City & County Council

Key Plan

Consultant

ARUP

Corporate House
City East Business Park
Ballybrin, Galway, Ireland
Tel +353 (0)91 460675
www.n24cahir.limerick.ie
www.arup.ie

Job Title
N24 Cahir to Limerick Junction Project

Scale
1 : 10000 @A3

Role
Environmental Specialist

Date
October 2024

DRAFT

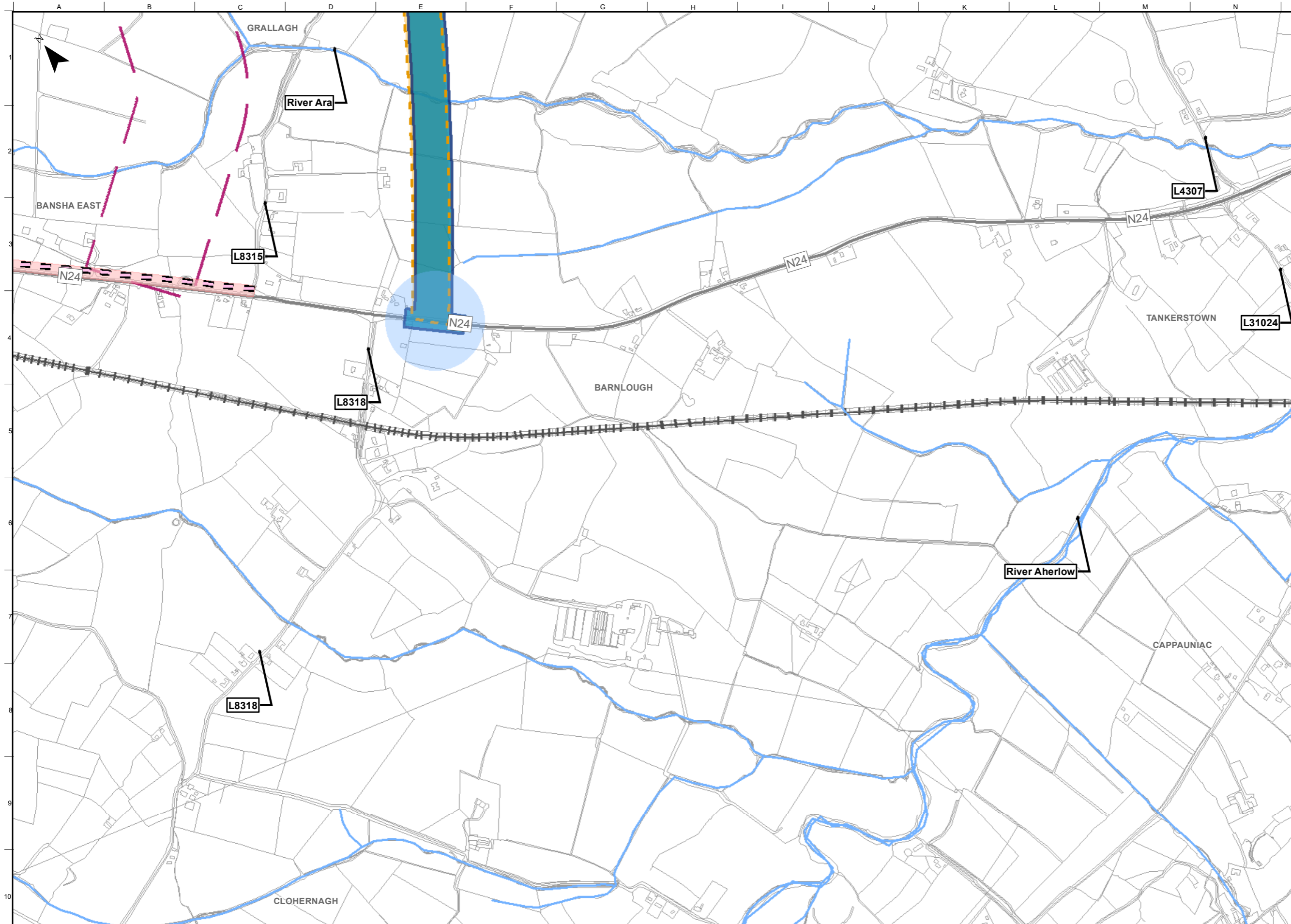
Issue	Date	By	Chkd	Appd
P02	17/10/2024	AG	JP	MH
P01	10/10/2024	AG	JP	MH

Drawing Title
Design Update No.2 – October 2024
Sheet 11 of 18

Suitability
Issued For Information (Status S3)

Job No	Figure ID	Rev.
272687	Sheet 11	P02

Drawing No
272687-ARUP-03-DR-DR-YE-000081



FOR INFORMATION

- Legend**
- Study Area
 - Tipperary/Limerick County Boundary
 - Railway Station
 - Railway Line
 - Existing Road Network
 - Watercourses
 - Proposed Active Travel
 - Active Travel Corridor
 - Demand Management Proposals
 - 1 = Signalisation of junction with N24 and R515
 - 2 = Signalise pedestrian crossing
 - 3 = Signalise pedestrian crossing
 - 4 = Signalisation of roundabout junction between N24 and N74
 - 5 = New signalised pedestrian crossing
 - Preferred Option Corridor May 2022
 - Design Update No.1 - 100m Road Corridor - Jan 2023
 - Design Update No.2 - Road Corridor - Oct 2024
 - Proposed Junction Locations

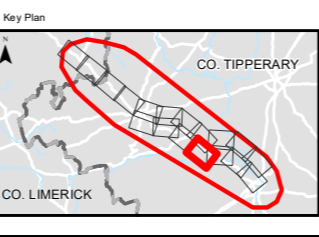
The proposed active travel and road component corridors and proposed junction locations are indicative and subject to change during the design development process and all corridors and junctions are still under consideration

© National Mapping Division of **Táille Éireann** All rights reserved. Licence number: CYAL50343972

Notes
Disclaimer Note:
 The design shown is draft only and is subject to change. More detailed assessments, ongoing studies and the information received from the public may result in changes to parts, or all of the Design. Any changes to the Design may affect the other information.

Nóta Séanta:
 Tá an Dearadh ina bfoirm dréacht, d'fhéadfaí athraithe teacht air. Is mar toradh ar mheasúnaithe níos mionchruinne, ar staidéar leanúnach agus ar eolas ón bpobal a dhéanfaí athruithe teacht ar an Dearadh ina iomláine nó ar chuid de. D'fhéadfaidh ag aon athrú ar an Dearadh tonchar a bheith aige ar an eolas eile.

Clients



Consultant

Corporate House
 City East Business Park
 Ballybril, Galway, Ireland

Tel +353 (0)91 460675
 www.n24cahirlimerick.ie
 www.arup.ie

Job Title
 N24 Cahir to Limerick Junction Project

Scale
 1 : 10000 @A3

Role
 Environmental Specialist

Date
 October 2024

DRAFT

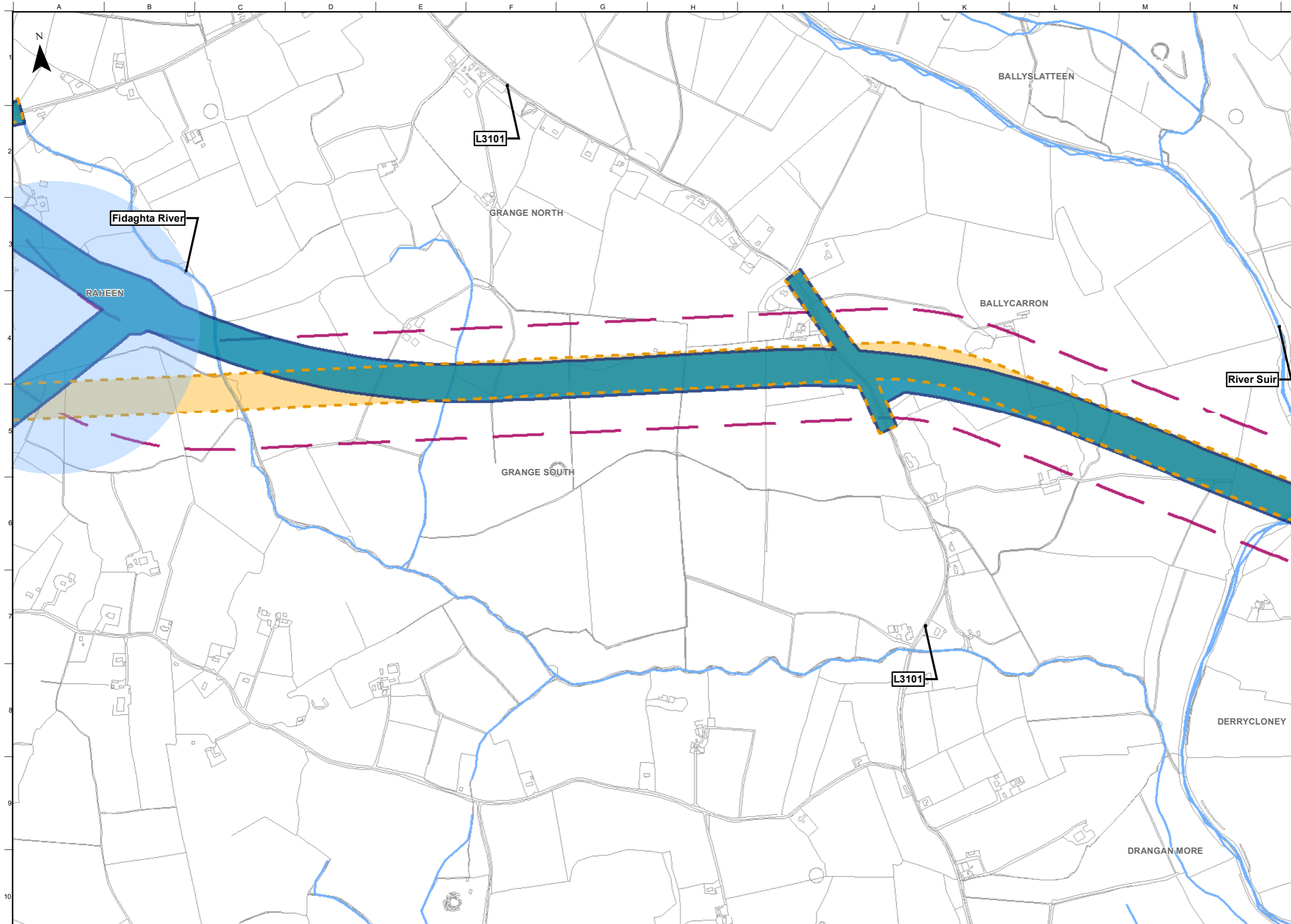
Issue	Date	By	Chkd	Appd
P02	17/10/2024	AG	JP	MH
P01	10/10/2024	AG	JP	MH

Drawing Title
 Design Update No.2 – October 2024
 Sheet 12 of 18

Suitability
 Issued For Information (Status S3)

Job No	Figure ID	Rev.
272687	Sheet 12	P02

Drawing No
 272687-ARUP-03-DR-DR-YE-000082



FOR INFORMATION

- Legend**
- Study Area
 - Tipperary/Limerick County Boundary
 - Railway Station
 - Railway Line
 - Existing Road Network
 - Watercourses
 - Proposed Active Travel
 - Active Travel Corridor
 - Demand Management Proposals
 - 1 = Signalise junction with N24 and R515
 - 2 = Signalise pedestrian crossing
 - 3 = Signalise pedestrian crossing
 - 4 = Signalise roundabout junction between N24 and N74
 - 5 = New signalised pedestrian crossing
 - Preferred Option Corridor May 2022
 - Design Update No.1 - 100m Road Corridor - Jan 2023
 - Design Update No.2 - Road Corridor - Oct 2024
 - Proposed Junction Locations

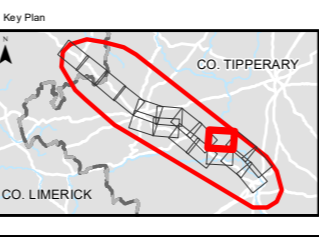
The proposed active travel and road component corridors and proposed junction locations are indicative and subject to change during the design development process and all corridors and junctions are still under consideration

© National Mapping Division of **Taite Éireann** All rights reserved. Licence number: CYAL50343972

Notes
Disclaimer Note:
 The design shown is draft only and is subject to change. More detailed assessments, ongoing studies and the information received from the public may result in changes to parts, or all of the Design. Any changes to the Design may affect the other information.

Nóta Séanta:
 Tá an Dearadh ina bfoirm dréacht, d'fhéadfaí athraithe teacht air. Is mar toradh ar mheasúnaithe níos mionchruinne, ar staidéar leanúnach agus ar eolas ón bpobal a dhéanfaí athruithe teacht ar an Dearadh ina iomláine nó ar chuid de. D'fhéadfadh ag aon athrú ar an Dearadh tionchar a bheith aige ar an eolas eile.

Clients



Consultant

Corporate House
 City East Business Park
 Ballybril, Galway, Ireland

Tel +353 (0)91 460675
 www.n24cahirlimerick.ie
 www.arup.ie

Job Title
 N24 Cahir to Limerick Junction Project

Scale
 1 : 10000 @A3

Role
 Environmental Specialist

Date
 October 2024

DRAFT

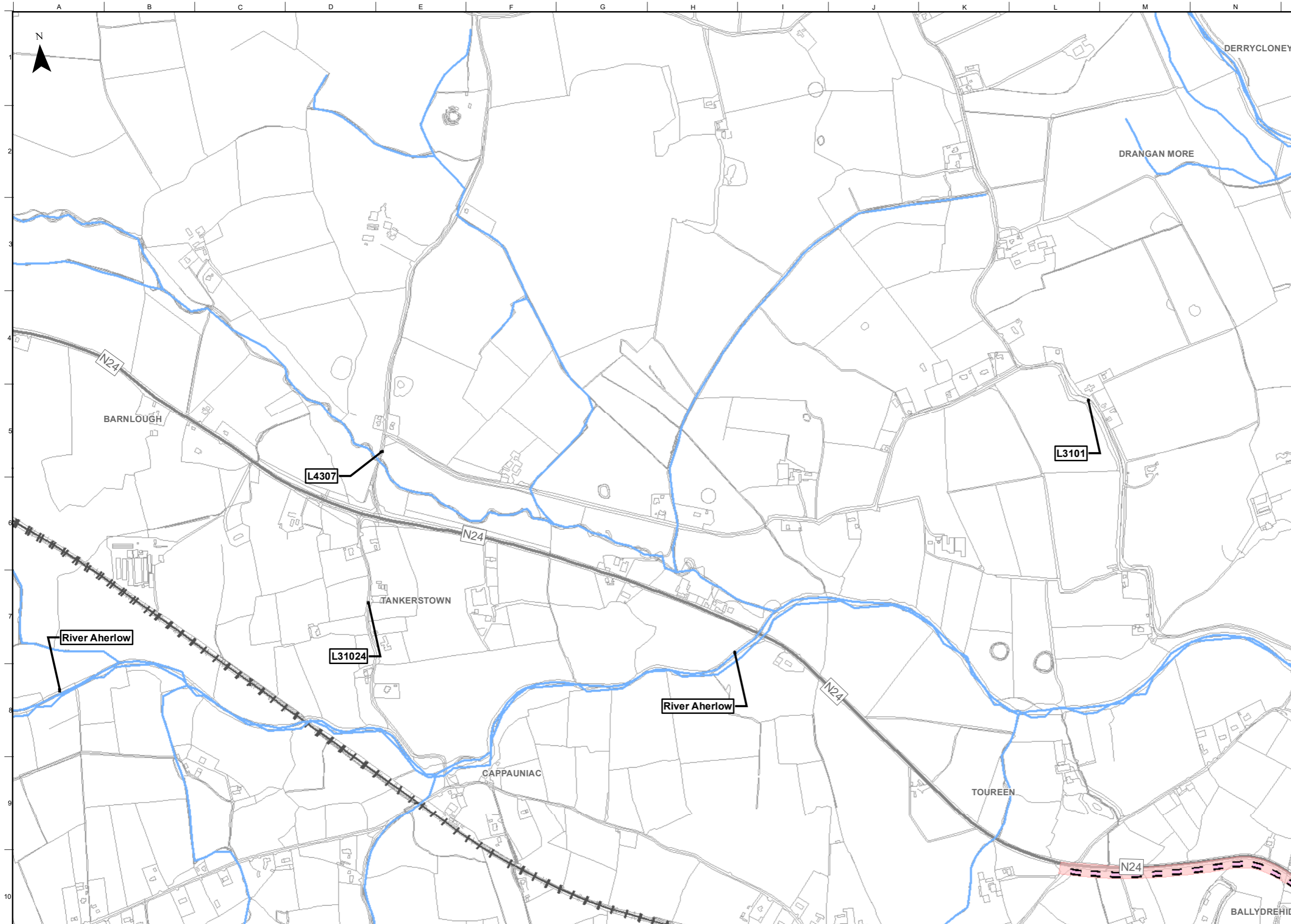
Issue	Date	By	Chkd	Appd
P02	17/10/2024	AG	JP	MH
P01	10/10/2024	AG	JP	MH

Drawing Title
 Design Update No.2 – October 2024
 Sheet 13 of 18

Suitability
 Issued For Information (Status S3)

Job No	Figure ID	Rev.
272687	Sheet 13	P02

Drawing No
 272687-ARUP-03-DR-DR-YE-000083



FOR INFORMATION

- Legend**
- Study Area
 - Tipperary/Limerick County Boundary
 - Railway Station
 - Railway Line
 - Existing Road Network
 - Watercourses
 - Proposed Active Travel
 - Active Travel Corridor
 - Demand Management Proposals
- 1 = Signalisation of junction with N24 and R515
 - 2 = Signalise pedestrian crossing
 - 3 = Signalise pedestrian crossing
 - 4 = Signalisation of roundabout junction between N24 and N74
 - 5 = New signalised pedestrian crossing
- Preferred Option Corridor May 2022
 - Design Update No.1 - 100m Road Corridor - Jan 2023
 - Design Update No.2 - Road Corridor - Oct 2024
 - Proposed Junction Locations

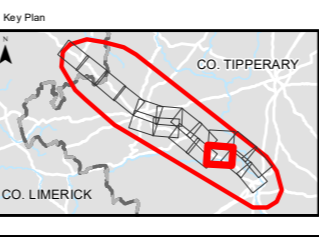
The proposed active travel and road component corridors and proposed junction locations are indicative and subject to change during the design development process and all corridors and junctions are still under consideration

© National Mapping Division of
 Taitte Éireann All rights reserved.
 Licence number: CYAL50343972

Notes
Disclaimer Note:
 The design shown is draft only and is subject to change. More detailed assessments, ongoing studies and the information received from the public may result in changes to parts, or all of the Design. Any changes to the Design may affect the other information.

Nóta Séanta:
 Tá an Dearadh ina bfoirm dréacht, d'fhéadfaí athraithe teacht air. Is mar toradh ar mheasúnaithe níos mionchruinne, ar staidéar leanúnach agus ar eolas ón bpobal a dhéanfaí athruithe teacht ar an Dearadh ina iomláine nó ar chuid de. D'fhéadfadh ag aon athrú ar an Dearadh tonchar a bheith aige ar an eolas eile

Clients



Consultant

Corporate House
 City East Business Park
 Ballybr. Galway, Ireland

Tel +353 (0)91 460675
 www.n24cahirlimerick.ie
 www.arup.ie

Job Title
 N24 Cahir to Limerick Junction Project

Scale 1 : 10000 @A3
 Role Environmental Specialist
 Date October 2024

DRAFT

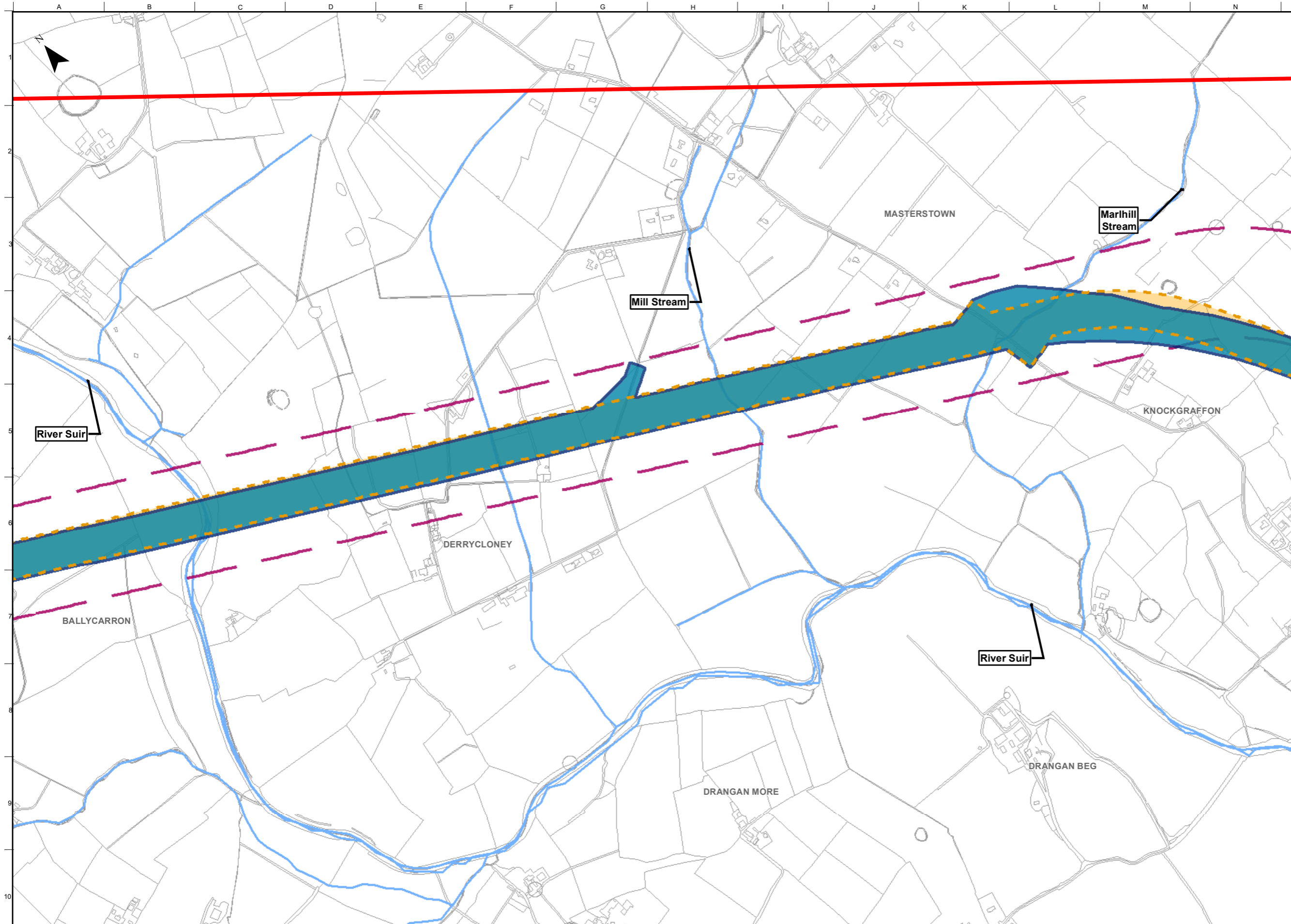
Issue	Date	By	Chkd	Appd
P02	17/10/2024	AG	JP	MH
P01	10/10/2024	AG	JP	MH

Drawing Title
 Design Update No.2 – October 2024
 Sheet 14 of 18

Suitability
 Issued For Information (Status S3)

Job No	Figure ID	Rev.
272687	Sheet 14	P02

Drawing No
 272687-ARUP-03-DR-DR-YE-000084



FOR INFORMATION

- Legend**
- Study Area
 - Tipperary/Limerick County Boundary
 - Railway Station
 - Railway Line
 - Existing Road Network
 - Watercourses
 - Proposed Active Travel
 - Active Travel Corridor
 - Demand Management Proposals
 - 1 = Signalisation of junction with N24 and R515
 - 2 = Signalise pedestrian crossing
 - 3 = Signalise pedestrian crossing
 - 4 = Signalisation of roundabout junction between N24 and N74
 - 5 = New signalised pedestrian crossing
 - Preferred Option Corridor May 2022
 - Design Update No.1 - 100m Road Corridor - Jan 2023
 - Design Update No.2 - Road Corridor - Oct 2024
 - Proposed Junction Locations

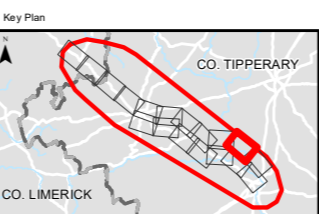
The proposed active travel and road component corridors and proposed junction locations are indicative and subject to change during the design development process and all corridors and junctions are still under consideration

© National Mapping Division of Taitte Éireann All rights reserved. Licence number: CYAL50343972

Notes
Disclaimer Note:
 The design shown is draft only and is subject to change. More detailed assessments, ongoing studies and the information received from the public may result in changes to parts, or all of the Design. Any changes to the Design may affect the other information.

Nóta Séanta:
 Tá an Dearadh ina bfoirm dréacht, d'fhéadfaí athraithe teacht air. Is mar toradh ar mheasúnaithe níos mionchruinne, ar staidéar leanúnach agus ar eolas ón bpobal a dhéanfaí athruithe teacht ar an Dearadh ina iomláine nó ar chuid de. D'fhéadfaidh ag aon athrú ar an Dearadh tonchar a bheith aige ar an eolas eile.

Clients



Consultant

Corporate House
 City East Business Park
 Ballybril, Galway, Ireland

Tel +353 (0)91 460675
 www.n24cahirlimerick.ie
 www.arup.ie

Job Title
 N24 Cahir to Limerick Junction Project

Scale 1 : 10000 @A3

Role Environmental Specialist

Date October 2024

DRAFT

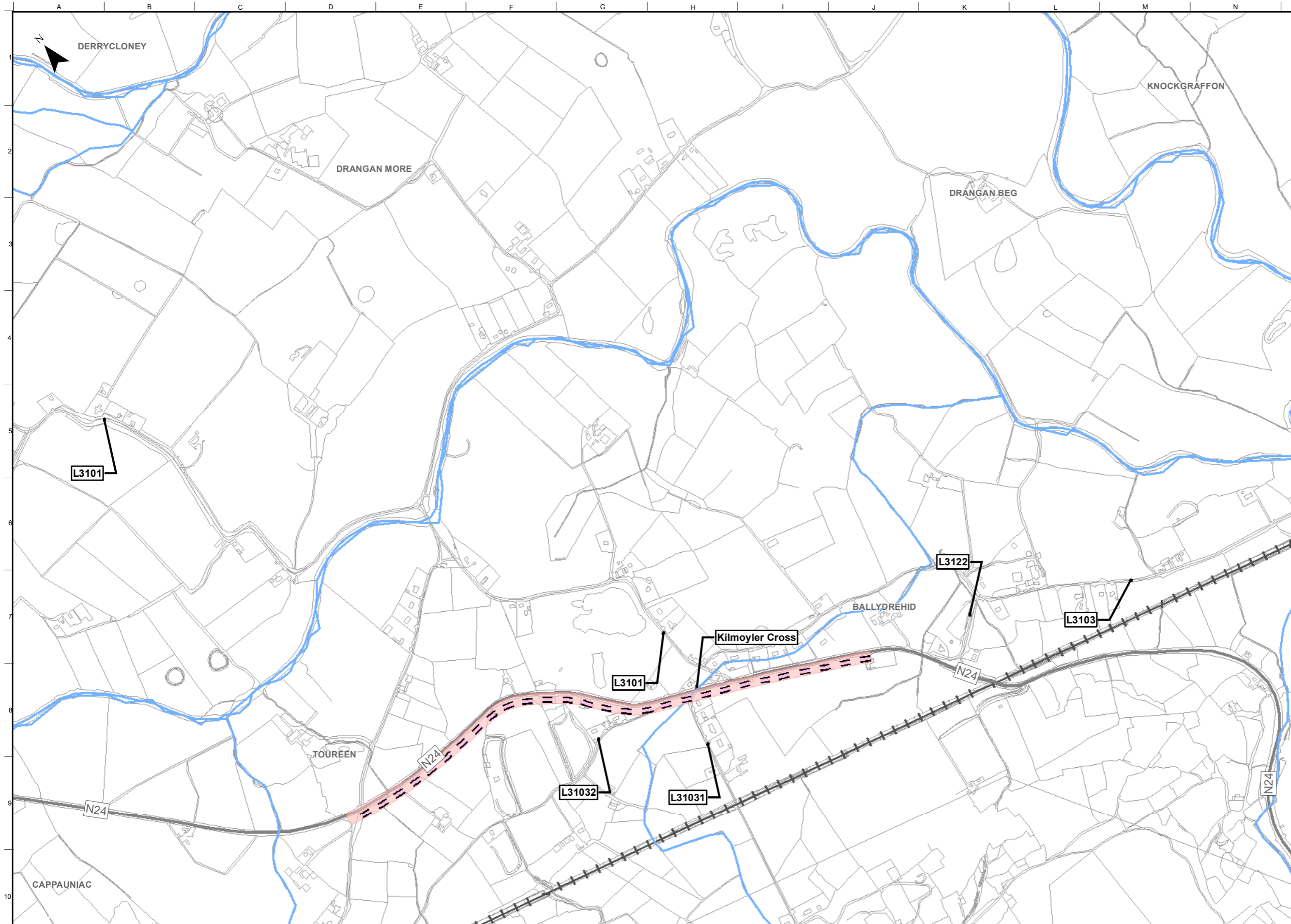
Issue	Date	By	Chkd	Appd
P02	17/10/2024	AG	JP	MH
P01	10/10/2024	AG	JP	MH

Drawing Title
 Design Update No.2 – October 2024
 Sheet 15 of 18

Suitability
 Issued For Information (Status S3)

Job No	Figure ID	Rev.
272687	Sheet 15	P02

Drawing No
 272687-ARUP-03-DR-DR-YE-000085



FOR INFORMATION

- Legend**
- Study Area
 - Tipperary/Limerick County Boundary
 - Railway Station
 - Railway Line
 - Existing Road Network
 - Watercourses
 - Proposed Active Travel
 - Active Travel Corridor
 - Demand Management Proposals
 - 1 = Signalisation of junction with N24 and R515
 - 2 = Signalise pedestrian crossing
 - 3 = Signalise pedestrian crossing
 - 4 = Signalisation of roundabout junction between N24 and N74
 - 5 = New signalised pedestrian crossing
 - Preferred Option Corridor May 2022
 - Design Update No.1 - 100m Road Corridor - Jan 2023
 - Design Update No.2 - Road Corridor - Oct 2024
 - Proposed Junction Locations

The proposed active travel and road component corridors and proposed junction locations are indicative and subject to change during the design development process and all corridors and junctions are still under consideration

© National Mapping Division of **Táille Éireann** All rights reserved. Licence number: CYAL50343972

Notes
Disclaimer Note:
 The design shown is draft only and is subject to change. More detailed assessments, ongoing studies and the information received from the public may result in changes to parts, or all of the Design. Any changes to the Design may affect the other information.

Nóta Séanta:
 Tá an Dearadh ina bfoirm dréacht, d'fhéadfaí athraithe teacht air. Is mar toradh ar mheasúnaithe níos mionchruinne, ar staidéar leanúnach agus ar eolas ón bpobal a dhéanfaí athruithe teacht ar an Dearadh ina iomláine nó ar chuid de. D'fhéadfaidh ag aon athrú ar an Dearadh tonchar a bheith aige ar an eolas eile

Clients

Key Plan

Consultant

Corporate House
 City East Business Park
 Ballybril, Galway, Ireland

Tel +353 (0)91 460675
 www.N24cahirlimerick.ie
 www.arup.ie

Job Title
 N24 Cahir to Limerick Junction Project

Scale 1 : 10000 @A3
 Role Environmental Specialist
 Date October 2024

DRAFT

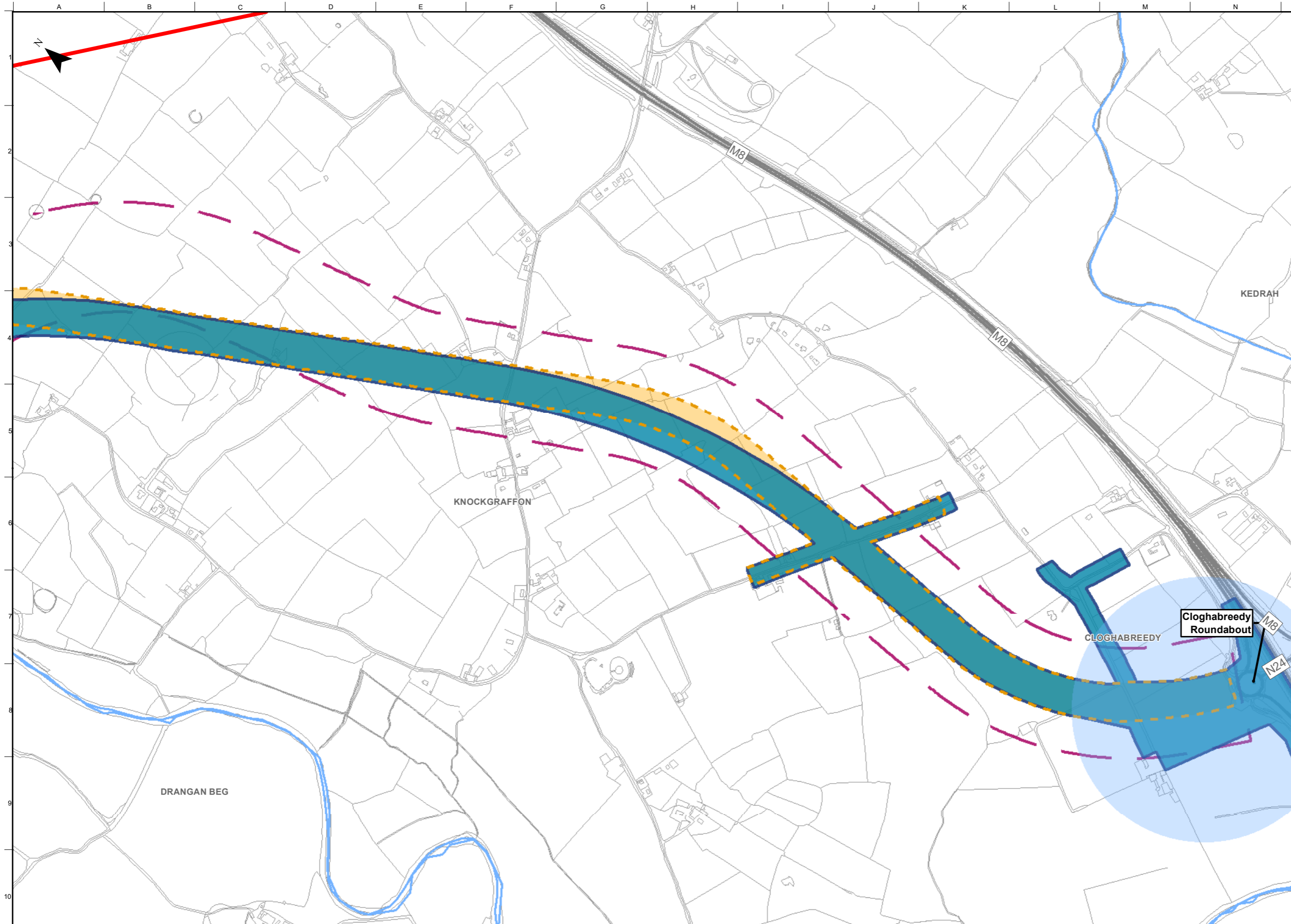
Issue	Date	By	Chkd	Appd
P02	17/10/2024	AG	JP	MH
P01	10/10/2024	AG	JP	MH

Drawing Title
 Design Update No.2 – October 2024
 Sheet 16 of 18

Suitability
 Issued For Information (Status S3)

Job No	Figure ID	Rev.
272687	Sheet 16	P02

Drawing No
 272687-ARUP-03-DR-DR-YE-000086



FOR INFORMATION

- Legend**
- Study Area
 - Tipperary/Limerick County Boundary
 - Railway Station
 - Railway Line
 - Existing Road Network
 - Watercourses
 - Proposed Active Travel
 - Active Travel Corridor
 - Demand Management Proposals
 - 1 = Signalisation of junction with N24 and R515
 - 2 = Signalise pedestrian crossing
 - 3 = Signalise pedestrian crossing
 - 4 = Signalisation of roundabout junction between N24 and N74
 - 5 = New signalised pedestrian crossing
 - Preferred Option Corridor May 2022
 - Design Update No.1 - 100m Road Corridor - Jan 2023
 - Design Update No.2 - Road Corridor - Oct 2024
 - Proposed Junction Locations

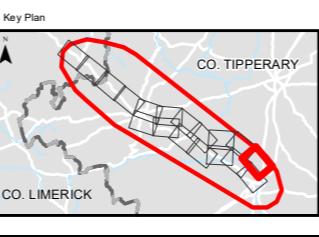
The proposed active travel and road component corridors and proposed junction locations are indicative and subject to change during the design development process and all corridors and junctions are still under consideration

© National Mapping Division of Taitte Éireann All rights reserved. Licence number: CYAL50343972

Notes
Disclaimer Note:
 The design shown is draft only and is subject to change. More detailed assessments, ongoing studies and the information received from the public may result in changes to parts, or all of the Design. Any changes to the Design may affect the other information.

Nóta Séanta:
 Tá an Dearadh ina bfoirm dréacht, d'fhéadfaí athraithe teacht air. Is mar toradh ar mheasúnaithe níos mionchruinne, ar staidéar leanúnach agus ar eolas ón bpobal a dhéanfaí athruithe teacht ar an Dearadh ina iomláine nó ar chuid de. D'fhéadfaid ag aon athrú ar an Dearadh tonchar a bheith aige ar an eolas eile

Clients



Consultant

Corporate House
 City East Business Park
 Ballybrin, Galway, Ireland

Tel +353 (0)91 460675
 www.n24ahrlimerick.ie
 www.arup.ie

Job Title
 N24 Cahir to Limerick Junction Project

Scale
 1 : 10000 @A3

Role
 Environmental Specialist

Date
 October 2024

DRAFT

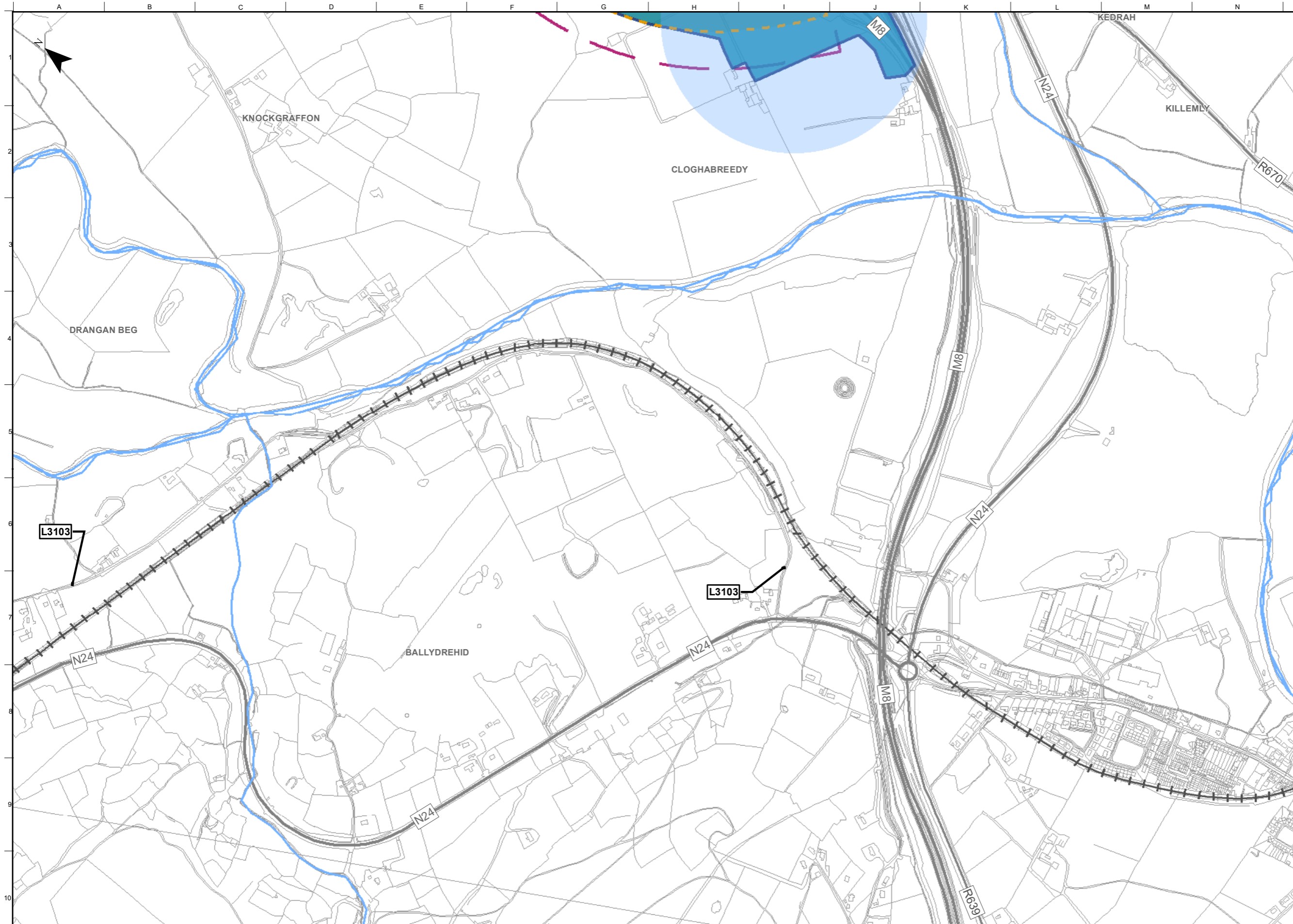
Issue	Date	By	Chkd	Appd
P02	17/10/2024	AG	JP	MH
P01	10/10/2024	AG	JP	MH

Drawing Title
 Design Update No.2 – October 2024
 Sheet 17 of 18

Suitability
 Issued For Information (Status S3)

Job No	Figure ID	Rev.
272687	Sheet 17	P02

Drawing No
 272687-ARUP-03-DR-DR-YE-000087



FOR INFORMATION

- Legend**
- Study Area
 - Tipperary/Limerick County Boundary
 - Railway Station
 - Railway Line
 - Existing Road Network
 - Watercourses
 - Proposed Active Travel
 - Active Travel Corridor
 - Demand Management Proposals
- 1 = Signalisation of junction with N24 and R515
 - 2 = Signalise pedestrian crossing
 - 3 = Signalise pedestrian crossing
 - 4 = Signalisation of roundabout junction between N24 and N74
 - 5 = New signalised pedestrian crossing
- Preferred Option Corridor May 2022
 - Design Update No.1 - 100m Road Corridor - Jan 2023
 - Design Update No.2 - Road Corridor - Oct 2024
 - Proposed Junction Locations

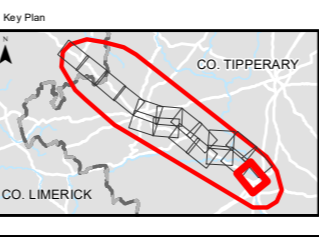
The proposed active travel and road component corridors and proposed junction locations are indicative and subject to change during the design development process and all corridors and junctions are still under consideration

© National Mapping Division of **Táille Éireann** All rights reserved. Licence number: CYAL50343972

Notes
Disclaimer Note:
 The design shown is draft only and is subject to change. More detailed assessments, ongoing studies and the information received from the public may result in changes to parts, or all of the Design. Any changes to the Design may affect the other information.

Nóta Séanta:
 Tá an Dearadh ina bfoirm dréacht, d'fhéadfaí athraithe teacht air. Is mar toradh ar mheasúnaithe níos mionchruinne, ar staidéar leanúnach agus ar eolas ón bpobal a dhéanfaí athruithe teacht ar an Dearadh ina iomláine nó ar chuid de. D'fhéadfadh ag aon athrú ar an Dearadh tonchar a bheith aige ar an eolas eile.

Clients



Consultant

Corporate House
 City East Business Park
 Ballybril, Galway, Ireland

Tel +353 (0)91 460675
 www.n24cahirlimerick.ie
 www.arup.ie

Job Title
 N24 Cahir to Limerick Junction Project

Scale
 1 : 10000 @A3

Role
 Environmental Specialist

Date
 October 2024

DRAFT

Issue	Date	By	Chkd	Appd
P02	17/10/2024	AG	JP	MH
P01	10/10/2024	AG	JP	MH

Drawing Title
 Design Update No.2 – October 2024
 Sheet 18 of 18

Suitability
 Issued For Information (Status S3)

Job No	Figure ID	Rev.
272687	Sheet 18	P02

Drawing No
 272687-ARUP-03-DR-DR-YE-000088