

FOR INFORMATION

- Legend**
- Study Area
 - Tipperary/Limerick County Boundary
 - Indicative Development Boundary

- Proposed Safety Measures
 - 1 = Signalisation of junction with N24 and R515
 - 2 = Signalise pedestrian crossing
 - 3 = Signalise pedestrian crossing
 - 4 = Signalisation of roundabout junction between N24 and N74
 - 5 = New signalised pedestrian crossing

- Proposed Active Travel Facilities - Existing N24 (Refer to Board No. 6)
- Proposed Active Travel Facilities - Proposed N24 (Refer to Board No. 6)
- Proposed Active Travel Facilities - Quiet Road (Refer to Board No. 6)
- Proposed Streets including Active Travel (Refer to Board No. 6)

- Proposed N24
- Proposed Attenuation Ponds
- Indicative Earthworks Cut
- Indicative Earthworks Fill

Design Update No.2 - October 2024

- M8
- N24 and N74
- Regional Road
- Watercourses

Note:
Please note that the design and indicative development boundary shown are draft and subject to change and additional lands may be included within the indicative development boundary as the design and mitigation measures are further developed following further consultation with landowners and other key stakeholders

© National Mapping Division of Taitte Éireann All rights reserved.
Licence number: CYAL50343972

Notes

Disclaimer Note:
The design shown is draft only and is subject to change. More detailed assessments, ongoing studies and the information received from the public may result in changes to parts, or all of the design. Any changes to the design may affect the other information.

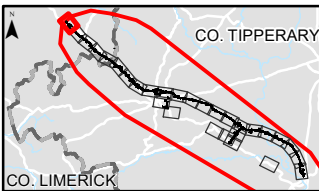
Nóta Séanta:
Tá an Dearadh ina bhfoirm dréacht, d'fhéadfaí athraithe teacht air. Is mar toradh ar mheasúnaithe níos mionchruinne, ar staidéar leanúnach agus ar eolas ón bpobal a dhéanfaí athruithe teacht ar an Dearadh ina iomláine nó ar chuid de. D'fhéadfadh ag aon athrú ar an Dearadh tionchar a bheith aige ar an eolas eile

Clients





Key Plan



Consultant



Corporate House
City East Business Park
Ballybrit, Galway, Ireland

Tel +353 (0)91 460675
www.N24cahirlimerick.ie
www.arup.ie

Job Title

N24 Cahir to Limerick Junction & Oola Transport Project



Scale 1 : 5000 @A3

Role Environmental Specialist

Date May 2025

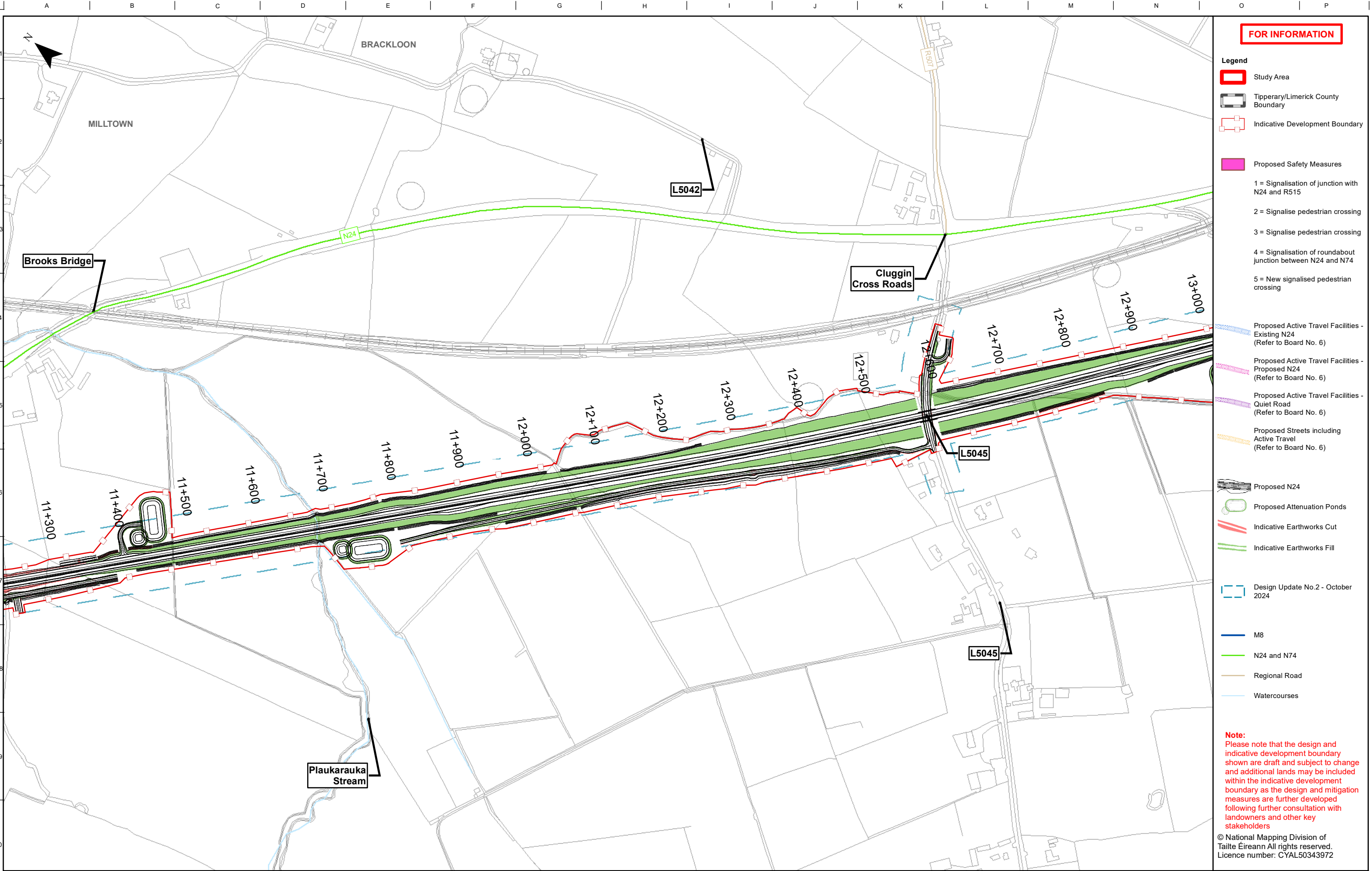
P01	27/05/2025	AG	JP	MH
Issue	Date	By	Chkd	Appd

Drawing Title
Design Update No.03 – May 2025
including Active Travel
Sheet 1 of 29

Suitability
Issued For Information (Status S3)

Job No 272687	Figure ID Sheet 01	Rev. P01
------------------	-----------------------	-------------

Drawing No
272687-ARUP-03-DR-DR-YE-000131



Notes

Disclaimer Note:
The design shown is draft only and is subject to change. More detailed assessments, ongoing studies and the information received from the public may result in changes to parts, or all of the design. Any changes to the design may affect the other information.

Nóta Séanta:
Tá an Dearadh ina bhfoirm dréacht, d'fhéadfaí athraithe teacht air. Is mar toradh ar mheasúnaithe níos mionchruinne, ar staidéar leanúnach agus ar eolas ón bpobal a dhéanfaí athruithe teacht ar an Dearadh ina iomláine nó ar chuid de. D'fhéadfadh ag aon athrú ar an Dearadh tionchar a bheith aige ar an eolas eile

Clients

Comhairle Contae Thiobraid Árann
Tipperary County Council

An Roinn Iompair
Department of Transport

Tionscadal Éireann
Project Ireland
2040

Comhairle Cathrach & Contae Lúimnigh
Limerick City & County Council

Key Plan

CO. TIPPERARY

CO. LIMERICK

Consultant

ARUP

Corporate House
City East Business Park
Ballybrit, Galway, Ireland

Tel +353 (0)91 460675
www.N24cahirilimerick.ie
www.arup.ie

Job Title

N24 Cahir to Limerick Junction & Oola Transport Project

Scale 1 : 5000 @A3

Role Environmental Specialist

Date May 2025

P01	27/05/2025	AG	JP	MH
Issue	Date	By	Chkd	Appd

Drawing Title

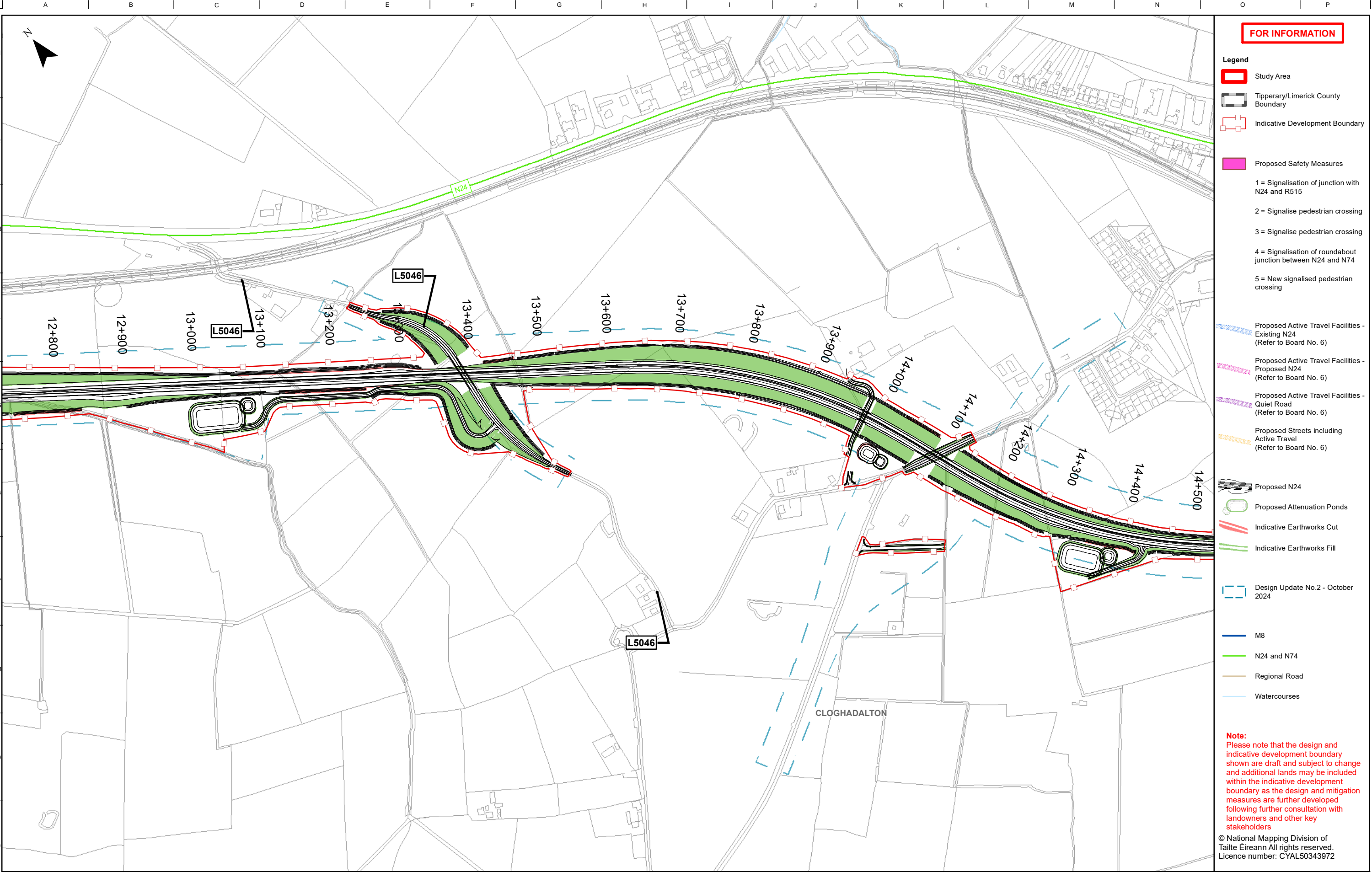
Design Update No.03 – May 2025
including Active Travel
Sheet 2 of 29

Suitability

Issued For Information (Status S3)

Job No 272687 Figure ID Sheet 02 Rev. P01

Drawing No 272687-ARUP-03-DR-DR-YE-000132



FOR INFORMATION

- Legend**
- Study Area
 - Tipperary/Limerick County Boundary
 - Indicative Development Boundary
 - Proposed Safety Measures
 - 1 = Signalisation of junction with N24 and R515
 - 2 = Signalise pedestrian crossing
 - 3 = Signalise pedestrian crossing
 - 4 = Signalisation of roundabout junction between N24 and N74
 - 5 = New signalised pedestrian crossing
 - Proposed Active Travel Facilities - Existing N24 (Refer to Board No. 6)
 - Proposed Active Travel Facilities - Proposed N24 (Refer to Board No. 6)
 - Proposed Active Travel Facilities - Quiet Road (Refer to Board No. 6)
 - Proposed Streets including Active Travel (Refer to Board No. 6)
 - Proposed N24
 - Proposed Attenuation Ponds
 - Indicative Earthworks Cut
 - Indicative Earthworks Fill
 - Design Update No.2 - October 2024
 - M8
 - N24 and N74
 - Regional Road
 - Watercourses

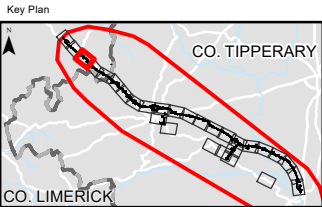
Note:
Please note that the design and indicative development boundary shown are draft and subject to change and additional lands may be included within the indicative development boundary as the design and mitigation measures are further developed following further consultation with landowners and other key stakeholders

© National Mapping Division of Tailte Éireann All rights reserved.
Licence number: CYAL50343972

Notes
Disclaimer Note:
The design shown is draft only and is subject to change. More detailed assessments, ongoing studies and the information received from the public may result in changes to parts, or all of the design. Any changes to the design may affect the other information.

Nóta Séanta:
Tá an Dearadh ina bhfoirm dréacht, d'fhéadfaí athraithe teacht air. Is mar toradh ar mheasúnaithe níos mionchruinne, ar staidéar leanúnach agus ar eolas ón bpobal a dhéanfaí athruithe teacht ar an Dearadh ina iomláine nó ar chuid de. D'fhéadfadh ag aon athrú ar an Dearadh tionchar a bheith aige ar an eolas eile

Clients



Consultant

ARUP

Corporate House
City East Business Park
Ballybrit, Galway, Ireland

Tel +353 (0)91 460675
www.N24cahirlimerick.ie
www.arup.ie

Job Title
N24 Cahir to Limerick Junction & Oola Transport Project

Scale 1 : 5000 @A3

Role Environmental Specialist

Date May 2025

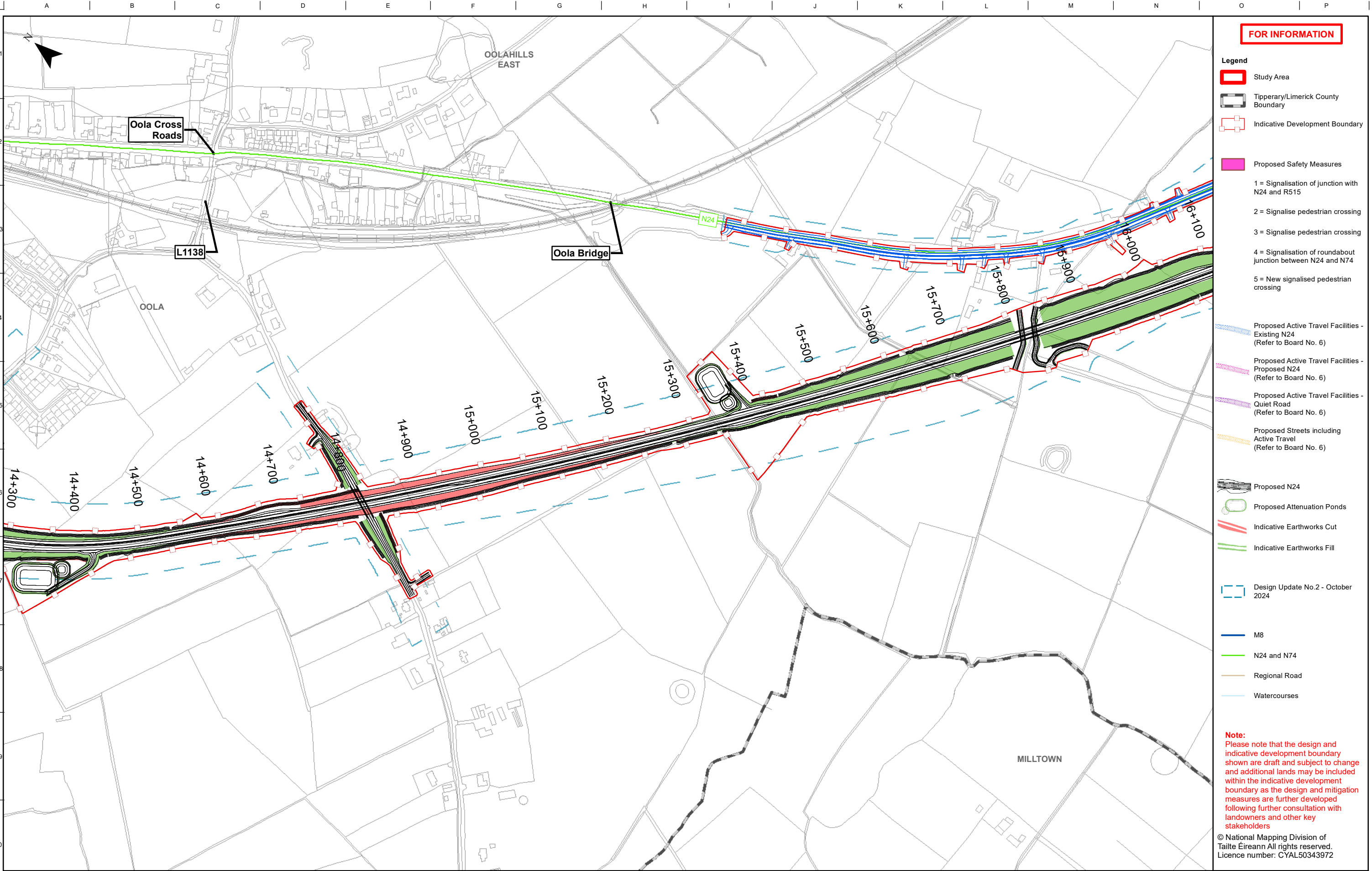
Issue	Date	By	Chkd	Appd
P01	27/05/2025	AG	JP	MH

Drawing Title
Design Update No.03 – May 2025 including Active Travel Sheet 3 of 29

Suitability
Issued For Information (Status S3)

Job No 272687	Figure ID Sheet 03	Rev. P01
------------------	-----------------------	-------------

Drawing No
272687-ARUP-03-DR-DR-YE-000133



Notes

Disclaimer Note:
The design shown is draft only and is subject to change. More detailed assessments, ongoing studies and the information received from the public may result in changes to parts, or all of the design. Any changes to the design may affect the other information.

Nóta Séanta:
Tá an Dearadh ina bhfoirm dréacht, d'fhéadfaí athraithe teacht air. Is mar toradh ar mheasúnaithe níos mionchruinne, ar staidéar leanúnach agus ar eolas ón bpobal a dhéanfaí athruithe teacht ar an Dearadh ina iomláine nó ar chuid de. D'fhéadadh ag aon athrú ar an Dearadh tionchar a bheith aige ar an eolas eile

Clients

Comhairle Contae Thír Eoghann
Tipperary County Council

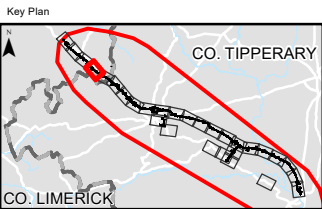
An Roinn Iompair
Department of Transport

Tionscadal Eireann
Project Ireland
2040

Comhairle Cathrach & Contae Luimnigh
Limerick City & County Council

Mid West
National Road Design Office

TIIP
Transport Infrastructure Ireland



Consultant

ARUP

Corporate House
City East Business Park
Ballybrit, Galway, Ireland

Tel +353 (0)91 460675
www.N24cahirlimerick.ie
www.arup.ie

Job Title
N24 Cahir to Limerick Junction & Oola
Transport Project

Scale 1 : 5000 @A3

Role Environmental Specialist

Date May 2025

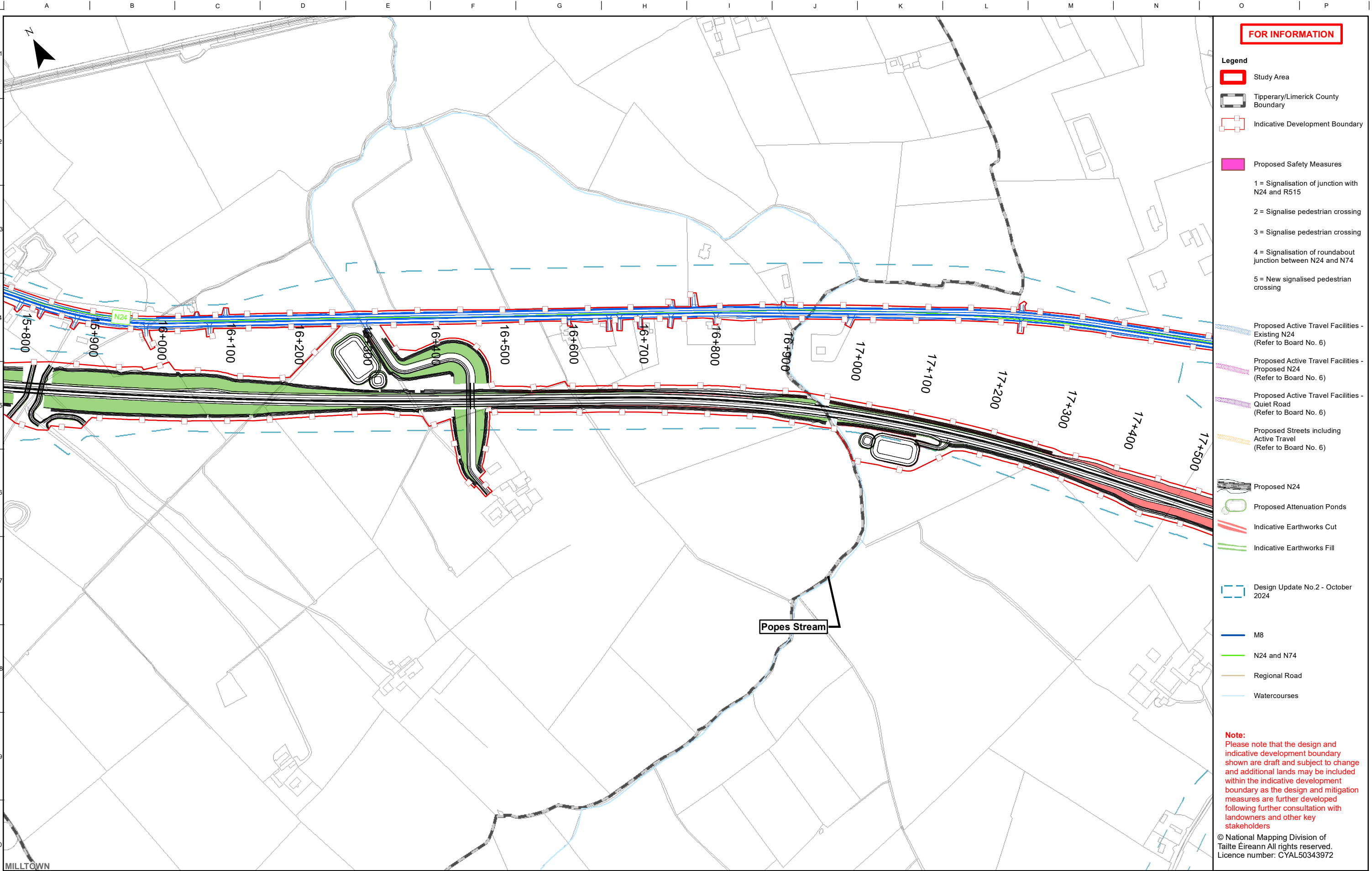
Issue	Date	By	Chkd	Appd
P01	27/05/2025	AG	JP	MH

Drawing Title
Design Update No.03 – May 2025
including Active Travel
Sheet 4 of 29

Suitability
Issued For Information (Status S3)

Job No 272687 Figure ID Sheet 04 Rev. P01

Drawing No 272687-ARUP-03-DR-DR-YE-000134



Notes

Disclaimer Note:
The design shown is draft only and is subject to change. More detailed assessments, ongoing studies and the information received from the public may result in changes to parts, or all of the design. Any changes to the design may affect the other information.

Nóta Séanta:
Tá an Dearadh ina bhfoirm dréacht, d'fhéadfaí athraithe teacht air. Is mar toradh ar mheasúnaithe níos mionchruinne, ar staidéar leanúnach agus ar eolas ón bpobal a dhéanfaí athruithe teacht ar an Dearadh ina iomláine nó ar chuid de. D'fhéadfadh ag aon athrú ar an Dearadh tionchar a bheith aige ar an eolas eile

Clients

Comhairle Contae Thibraid Árann
Tipperary County Council

An Roinn Iompair
Department of Transport

Tionscadal Eireann
Project Ireland
2040

Comhairle Cathrach & Contae Lúimnigh
Limerick City & County Council

Key Plan

CO. TIPPERARY

CO. LIMERICK

Consultant

ARUP

Corporate House
City East Business Park
Ballybrit, Galway, Ireland

Tel +353 (0)91 460675
www.N24cahirlimerick.ie
www.arup.ie

Job Title

N24 Cahir to Limerick Junction & Oola
Transport Project

Scale 1 : 5000 @A3

Role Environmental Specialist

Date May 2025

Issue	Date	By	Chkd	Appd
P01	27/05/2025	AG	JP	MH

Drawing Title

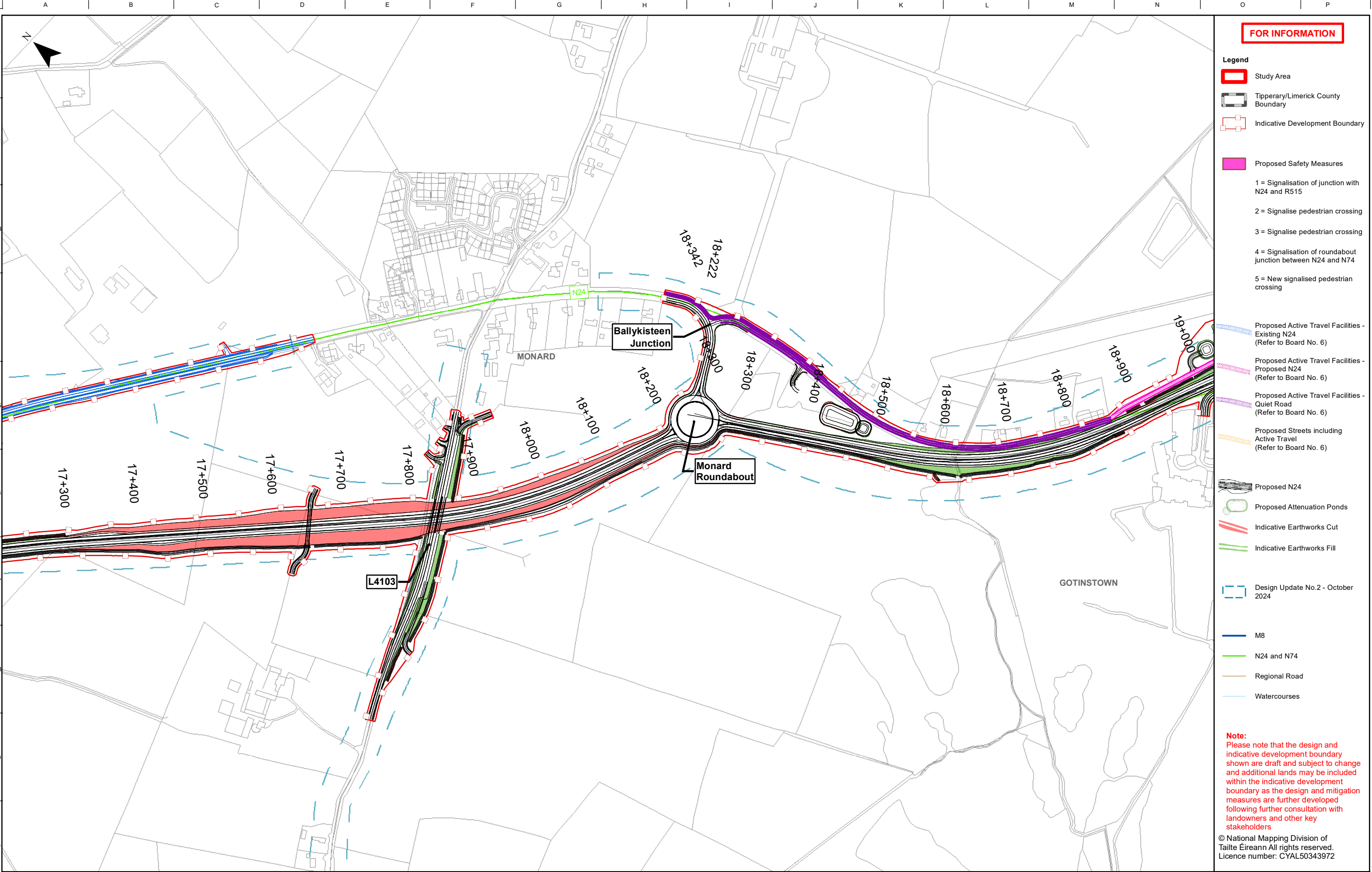
Design Update No.03 – May 2025
including Active Travel
Sheet 5 of 29

Suitability

Issued For Information (Status S3)

Job No 272687 Figure ID Sheet 05 Rev. P01

Drawing No 272687-ARUP-03-DR-DR-YE-000135

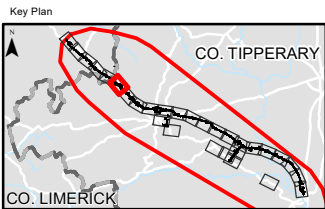


Notes

Disclaimer Note:
The design shown is draft only and is subject to change. More detailed assessments, ongoing studies and the information received from the public may result in changes to parts, or all of the design. Any changes to the design may affect the other information.

Nóta Séanta:
Tá an Dearadh ina bhfoirm dréacht, d'fhéadfaí athraithe teacht air. Is mar toradh ar mheasúnaithe níos mionchruinne, ar staidéar leanúnach agus ar eolas ón bpobal a dhéanfaí athruithe teacht ar an Dearadh ina iomláine nó ar chuid de. D'fhéadfadh ag aon athrú ar an Dearadh tionchar a bheith aige ar an eolas eile

Clients



Consultant

ARUP

Corporate House
City East Business Park
Ballybrit, Galway, Ireland

Tel +353 (0)91 460675
www.N24cahirilimerick.ie
www.arup.ie

Job Title
N24 Cahir to Limerick Junction & Oola Transport Project

Scale 1 : 5000 @A3

Role Environmental Specialist

Date May 2025

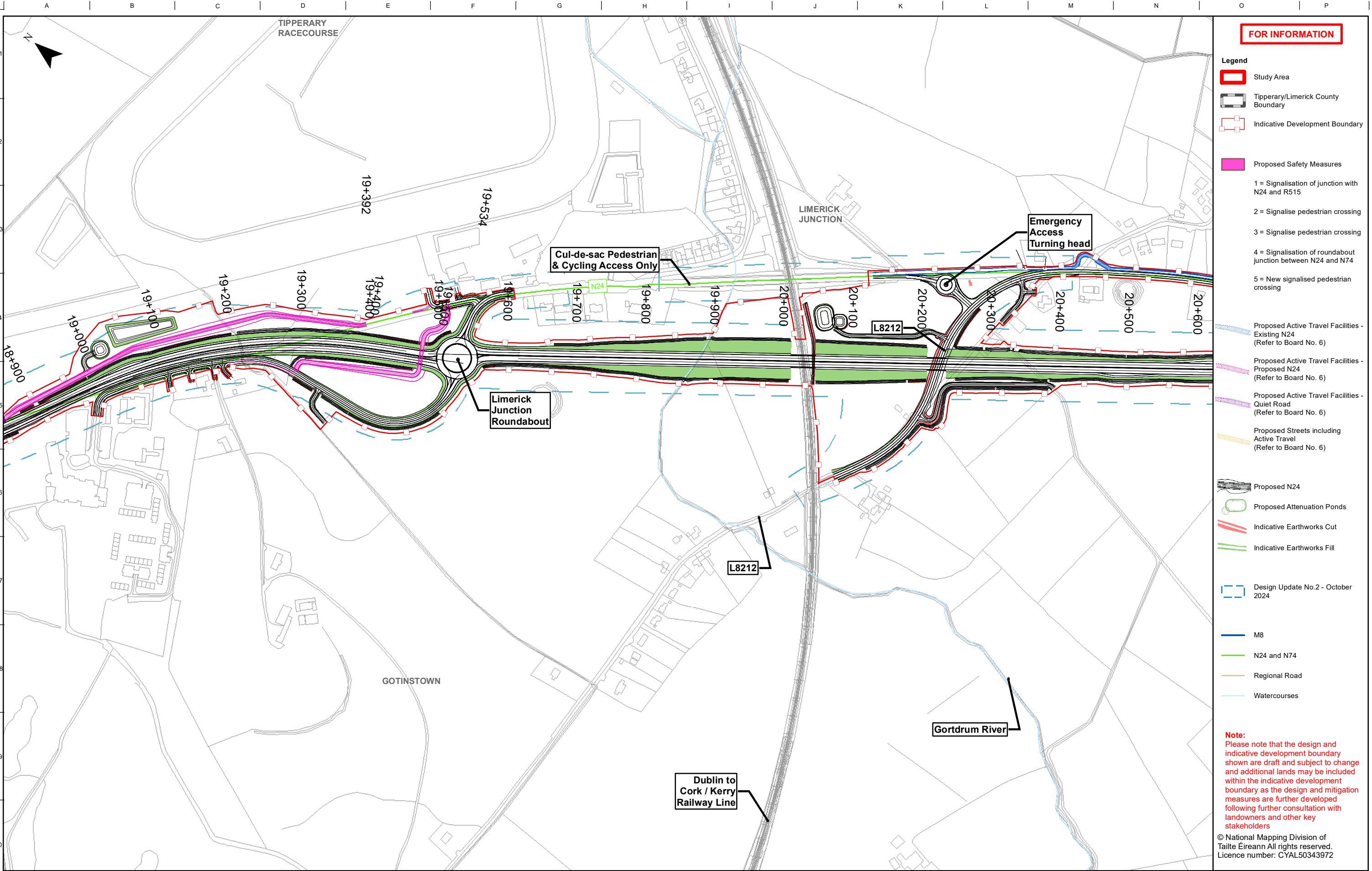
P01	27/05/2025	AG	JP	MH
Issue	Date	By	Chkd	Appd

Drawing Title
Design Update No.03 – May 2025 including Active Travel Sheet 6 of 29

Suitability
Issued For Information (Status S3)

Job No	Figure ID	Rev.
272687	Sheet 06	P01

Drawing No
272687-ARUP-03-DR-DR-YE-000136



FOR INFORMATION

Legend

- Study Area
- Tipperary/Limerick County Boundary
- Indicative Development Boundary

- Proposed Safety Measures
 - 1 = Signalisation of junction with N24 and R515
 - 2 = Signalise pedestrian crossing
 - 3 = Signalise pedestrian crossing
 - 4 = Signalisation of roundabout junction between N24 and N74
 - 5 = New signalised pedestrian crossing

- Proposed Active Travel Facilities - Existing N24 (Refer to Board No. 6)
- Proposed Active Travel Facilities - Proposed N24 (Refer to Board No. 6)
- Proposed Active Travel Facilities - Quiet Road (Refer to Board No. 6)
- Proposed Streets including Active Travel (Refer to Board No. 6)

- Proposed N24
- Proposed Attenuation Ponds
- Indicative Earthworks Cut
- Indicative Earthworks Fill

Design Update No.2 - October 2024

- M8
- N24 and N74
- Regional Road
- Watercourses

Note:
Please note that the design and indicative development boundary shown are draft and subject to change and additional lands may be included within the indicative development boundary as the design and mitigation measures are further developed following further consultation with landowners and other key stakeholders

© National Mapping Division of Tailte Éireann All rights reserved.
Licence number: CYAL50343972

Notes

Disclaimer Note:
The design shown is draft only and is subject to change. More detailed assessments, ongoing studies and the information received from the public may result in changes to parts, or all of the design. Any changes to the design may affect the other information.

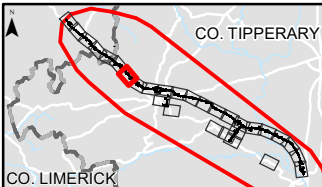
Nóta Séanta:

Tá an Dearadh ina bhfoirm dréacht, d'fhéadfaí athraithe teacht air. Is mar toradh ar mheasúnaithe níos mionchruinne, ar staidéar leanúnach agus ar eolas ón bpobal a dhéanfaí athruithe teacht ar an Dearadh ina iomláine nó ar chuid de. D'fhéadfadh ag aon athrú ar an Dearadh tionchar a bheith aige ar an eolas eile

Clients



Key Plan



Consultant

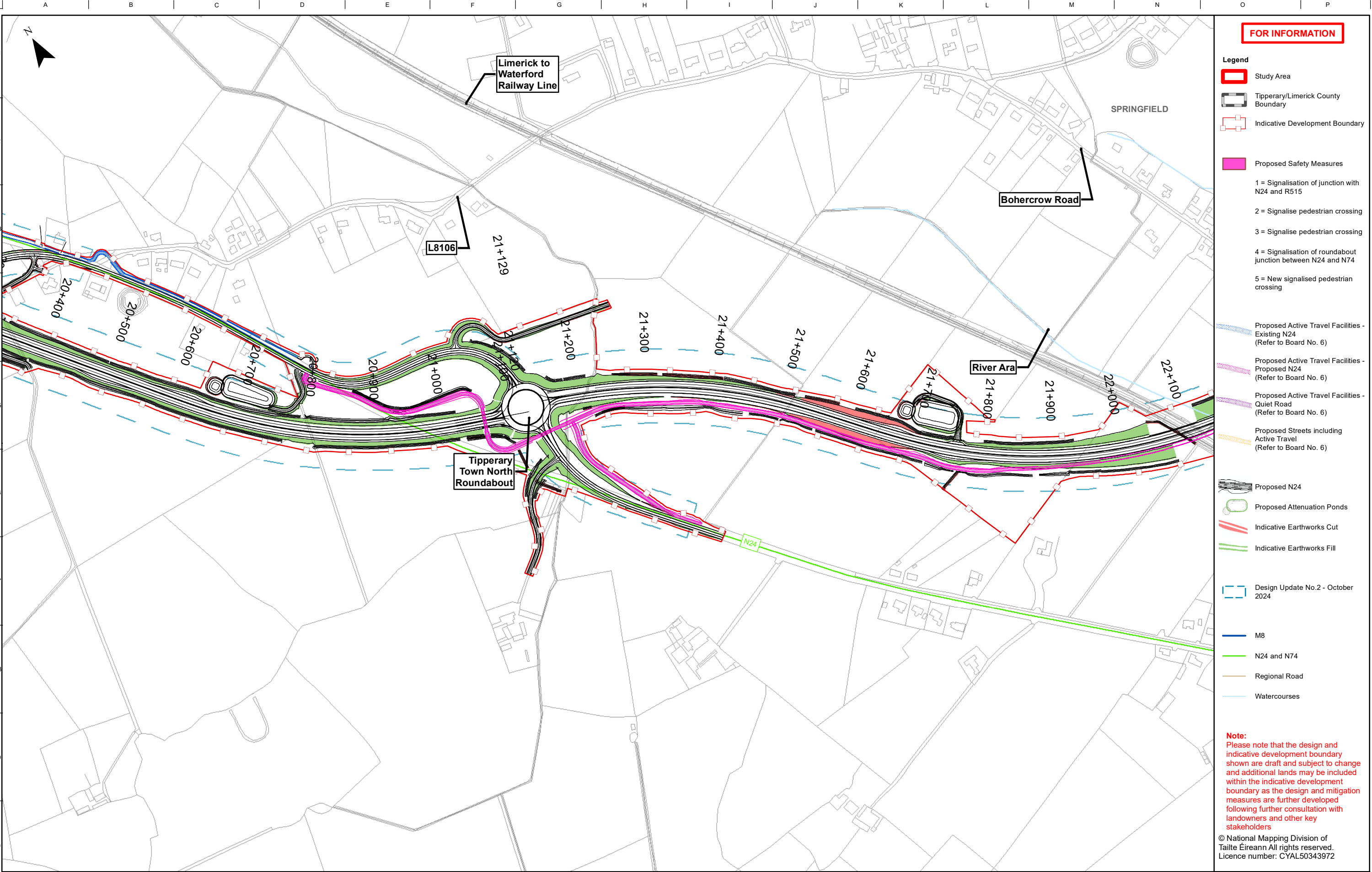


Job Title

N24 Cahir to Limerick Junction & Oola Transport Project
Scale 1 : 5000 @A3
Role Environmental Specialist
Date May 2025

Drawing Title

Design Update No.03 – May 2025 including Active Travel Sheet 7 of 29
Suitability Issued For Information (Status S3)
Job No 272687 Figure ID Sheet 07 Rev. P01
Drawing No 272687-ARUP-03-DR-DR-YE-000137



Notes

Disclaimer Note:
The design shown is draft only and is subject to change. More detailed assessments, ongoing studies and the information received from the public may result in changes to parts, or all of the design. Any changes to the design may affect the other information.

Nóta Séanta:
Tá an Dearadh ina bhfoirm dréacht, d'fhéadfaí athraithe teacht air. Is mar toradh ar mheasúnaithe níos mionchruinne, ar staidéar leanúnach agus ar eolas ón bpobal a dhéanfaí athruithe teacht ar an Dearadh ina iomláine nó ar chuid de. D'fhéadfadh ag aon athrú ar an Dearadh tionchar a bheith aige ar an eolas eile

Clients

Comhairle Contae Thibraid Árann
Tipperary County Council

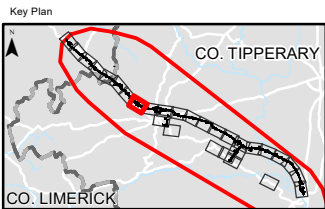
An Roinn Iompair
Department of Transport

Tionscadal Eireann
Project Ireland
2040

Comhairle Cathrach & Contae Luimnigh
Limerick City & County Council

Mid West
National Road Design Office

TIIP
Transport Infrastructure Ireland



Consultant

ARUP

Corporate House
City East Business Park
Ballybrit, Galway, Ireland

Tel +353 (0)91 460675
www.N24cahirlimerick.ie
www.arup.ie

Job Title
N24 Cahir to Limerick Junction & Oola
Transport Project

Scale 1 : 5000 @A3

Role Environmental Specialist

Date May 2025

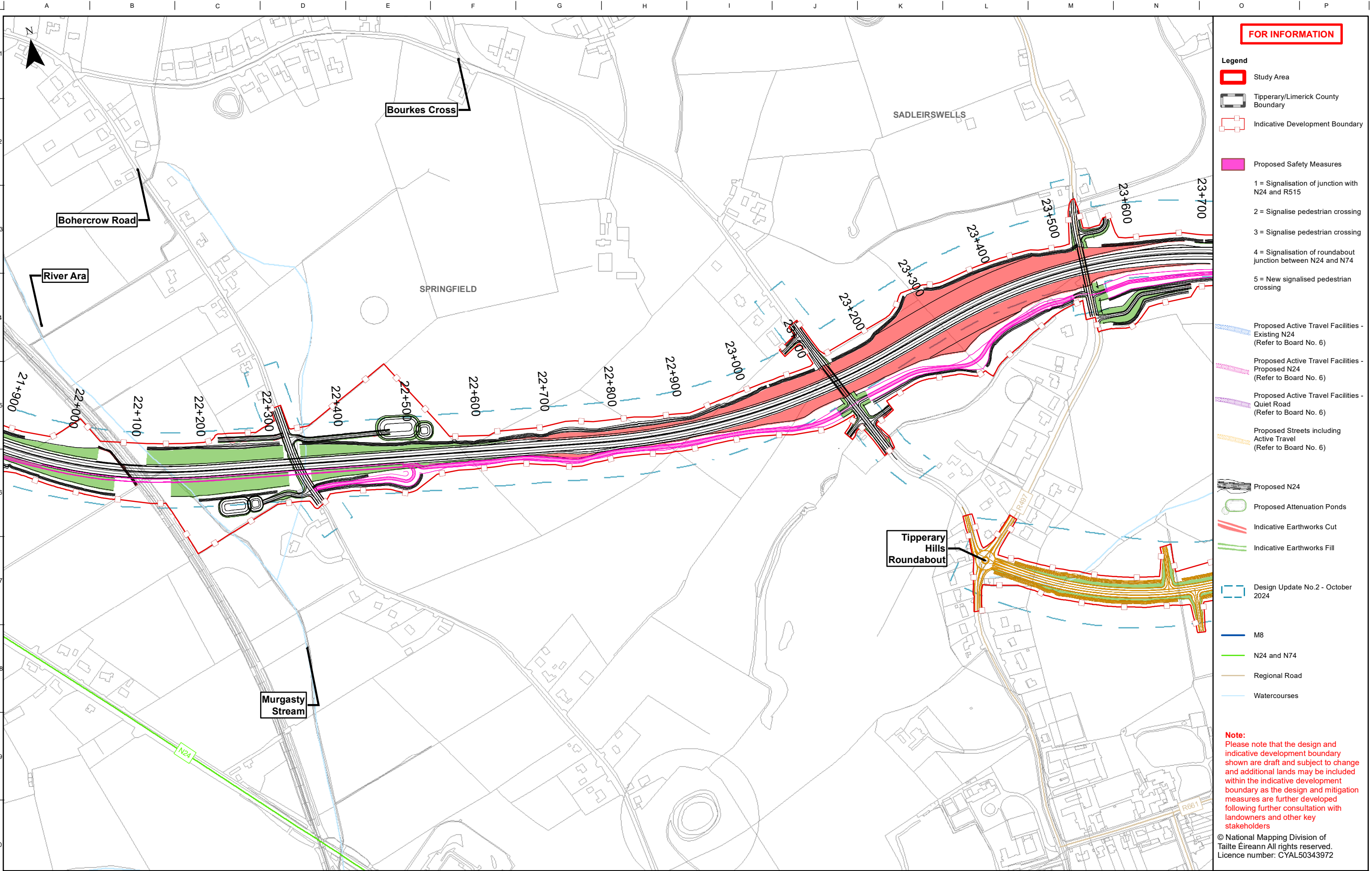
Issue	Date	By	Chkd	Appd
P01	27/05/2025	AG	JP	MH

Drawing Title
Design Update No.03 – May 2025
including Active Travel
Sheet 8 of 29

Suitability
Issued For Information (Status S3)

Job No 272687 Figure ID Sheet 08 Rev. P01

Drawing No 272687-ARUP-03-DR-DR-YE-000138



Notes

Disclaimer Note:
The design shown is draft only and is subject to change. More detailed assessments, ongoing studies and the information received from the public may result in changes to parts, or all of the design. Any changes to the design may affect the other information.

Nóta Séanta:
Tá an Dearadh ina bhfoirm dréacht, d'fhéadfaí athraithe teacht air. Is mar toradh ar mheasúnaithe níos mionchruinne, ar staidéar leanúnach agus ar eolas ón bpobal a dhéanfaí athruithe teacht ar an Dearadh ina iomláine nó ar chuid de. D'fhéadfadh ag aon athrú ar an Dearadh tionchar a bheith aige ar an eolas eile

Clients

Comhairle Contae Thibraid Árann
Tipperary County Council

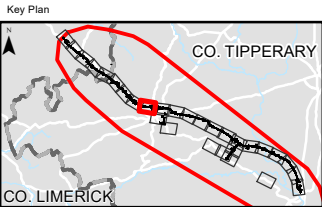
An Roinn Iompair
Department of Transport

Tionscadal Eireann
Project Ireland
2040

Bonneagair Iompair Éireann
Transport Infrastructure Ireland

Mid West
National Road Design Office

Comhairle Cathrach & Contae Luimnigh
Limerick City & County Council



Consultant

Corporate House
City East Business Park
Ballybrit, Galway, Ireland
Tel +353 (0)91 460675
www.N24cahirlimerick.ie
www.arup.ie

Job Title
N24 Cahir to Limerick Junction & Oola Transport Project

Scale 1 : 5000 @A3

Role Environmental Specialist

Date May 2025

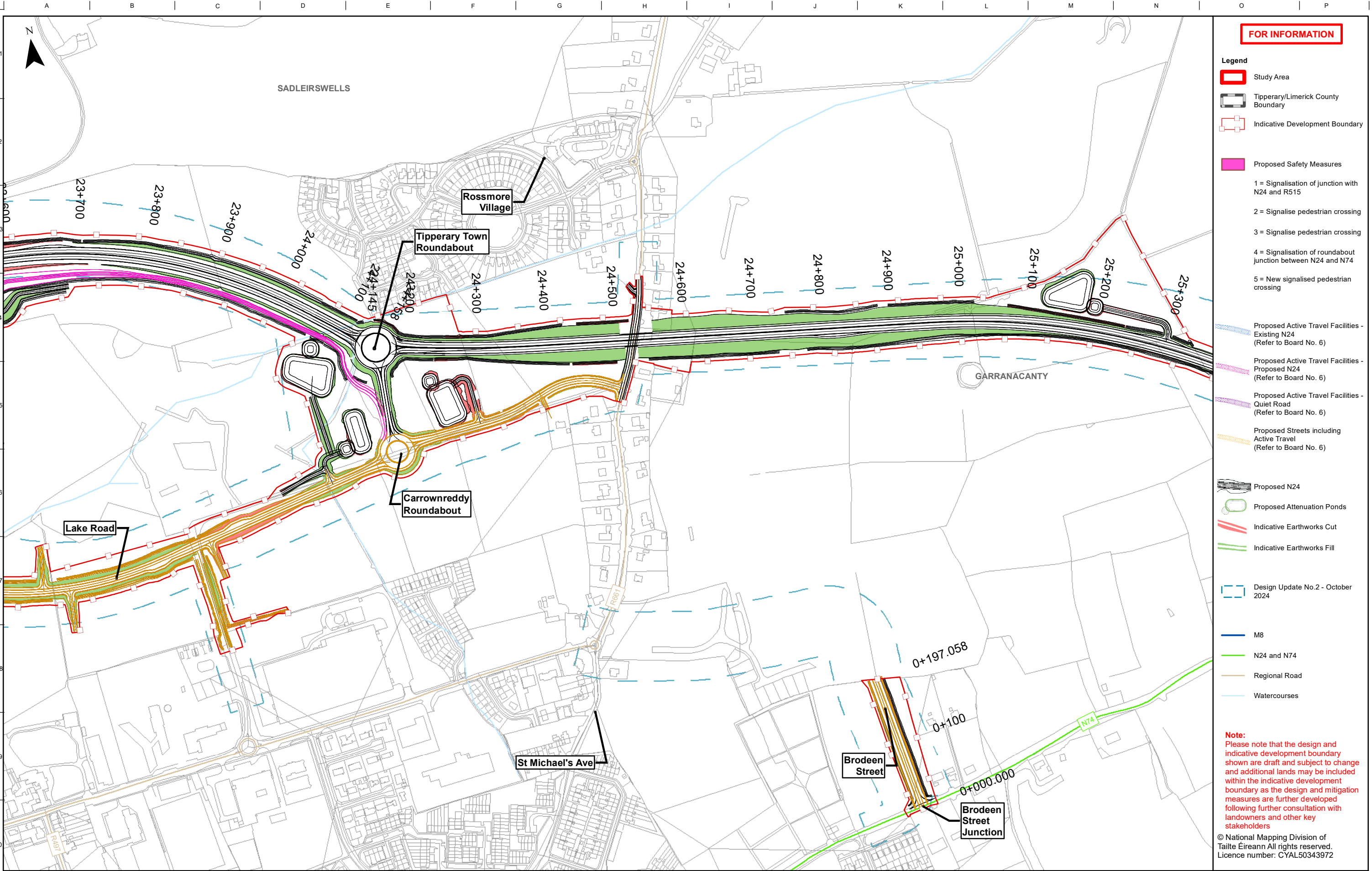
P01	27/05/2025	AG	JP	MH
Issue	Date	By	Chkd	Appd

Drawing Title
Design Update No.03 – May 2025 including Active Travel Sheet 9 of 29

Suitability
Issued For Information (Status S3)

Job No	Figure ID	Rev.
272687	Sheet 09	P01

Drawing No
272687-ARUP-03-DR-DR-YE-000139



Notes

Disclaimer Note:
The design shown is draft only and is subject to change. More detailed assessments, ongoing studies and the information received from the public may result in changes to parts, or all of the design. Any changes to the design may affect the other information.

Nóta Séanta:
Tá an Dearadh ina bhfoirm dréacht, d'fhéadfaí athraithe teacht air. Is mar toradh ar mheasúnaithe níos mionchruinne, ar staidéar leanúnach agus ar eolas ón bpobal a dhéanfaí athruithe teacht ar an Dearadh ina iomláine nó ar chuid de. D'fhéadfadh ag aon athrú ar an Dearadh tionchar a bheith aige ar an eolas eile

Clients

Comhairle Contae Thír Eoghain
Tipperary County Council

An Roinn Iompair
Department of Transport

Tionscadal Eireann
Project Ireland
2040

Comhairle Cathrach
& Contae Lú
Limerick City
& County Council

Key Plan

CO. TIPPERARY

CO. LIMERICK

Consultant

ARUP

Corporate House
City East Business Park
Ballybrit, Galway, Ireland

Tel +353 (0)91 460675
www.N24cahirilimerick.ie
www.arup.ie

Job Title

N24 Cahir to Limerick Junction & Oola Transport Project

Scale 1 : 5000 @A3

Role Environmental Specialist

Date May 2025

Drawing Title

Design Update No.03 – May 2025 including Active Travel Sheet 10 of 29

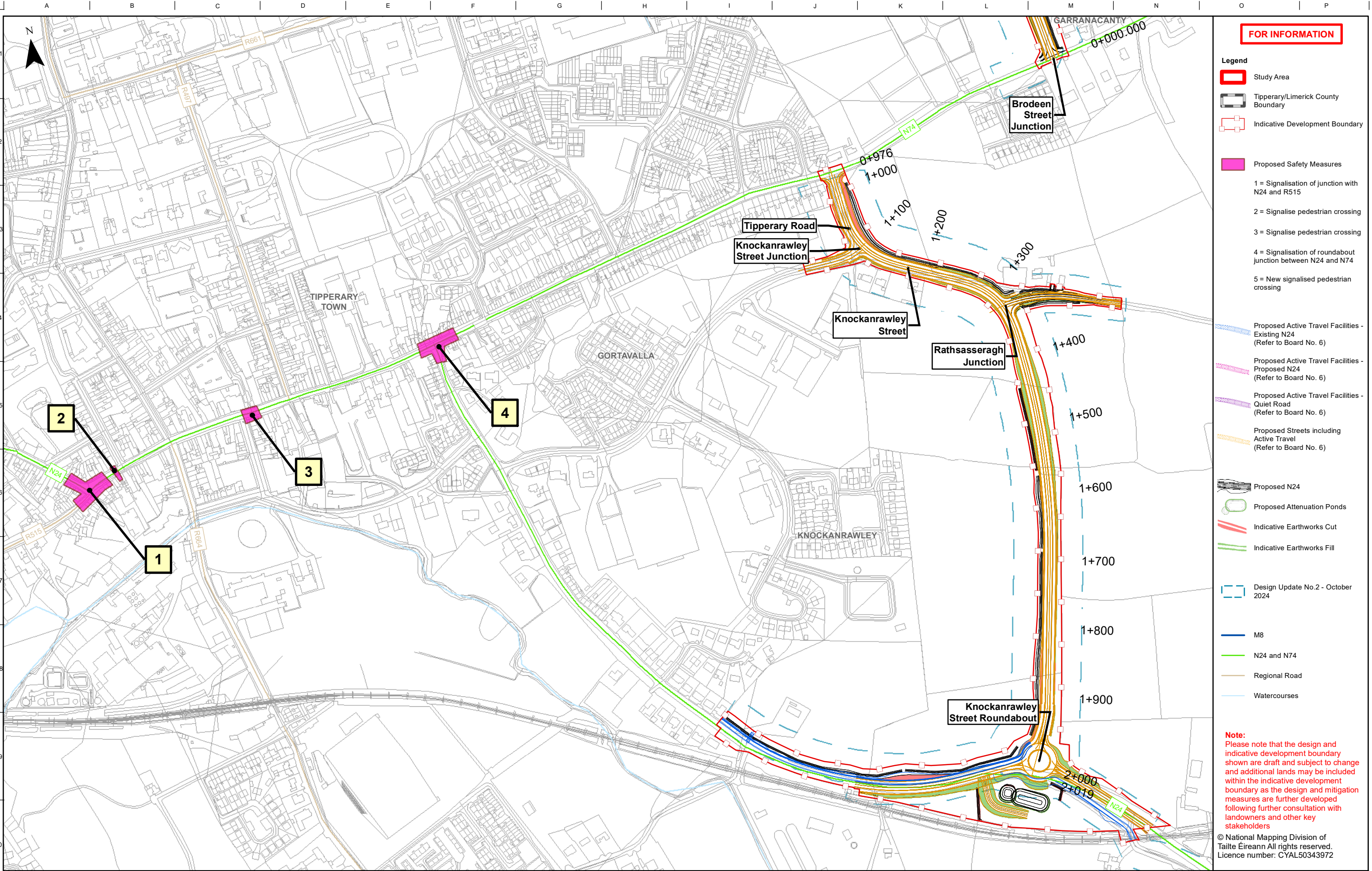
Suitability

Issued For Information (Status S3)

Job No 272687 Figure ID Sheet 10 Rev. P01

Drawing No 272687-ARUP-03-DR-DR-YE-000140

Issue	Date	By	Chkd	Appd
P01	27/05/2025	AG	JP	MH



Notes

Disclaimer Note:
The design shown is draft only and is subject to change. More detailed assessments, ongoing studies and the information received from the public may result in changes to parts, or all of the design. Any changes to the design may affect the other information.

Nóta Séanta:
Tá an Dearadh ina bhfoirm dréacht, d'fhéadfaí athraithe teacht air. Is mar toradh ar mheasúnaithe níos mionchruinne, ar staidéar leanúnach agus ar eolas ón bpobal a dhéanfaí athruithe teacht ar an Dearadh ina iomláine nó ar chuid de. D'fhéadfadh ag aon athrú ar an Dearadh tionchar a bheith aige ar an eolas eile

Clients

Comhairle Contae Thír na hEirann
Tipperary County Council

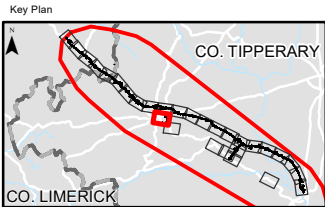
An Roinn Iompair
Department of Transport

Tionscadal Eireann
Project Ireland
2040

Comhairle Cathrach & Contae Luimnigh
Limerick City & County Council

Mid West
National Road Design Office

TIIP
Transport Infrastructure Ireland



Consultant

ARUP

Corporate House
City East Business Park
Ballybrit, Galway, Ireland

Tel +353 (0)91 460675
www.n24cahirilimerick.ie
www.arup.ie

Job Title
N24 Cahir to Limerick Junction & Oola
Transport Project

Scale
1 : 5000 @A3

Role
Environmental Specialist

Date
May 2025

P01	27/05/2025	AG	JP	MH
Issue	Date	By	Chkd	Appd

Drawing Title
Design Update No.03 – May 2025
including Active Travel
Sheet 11 of 29

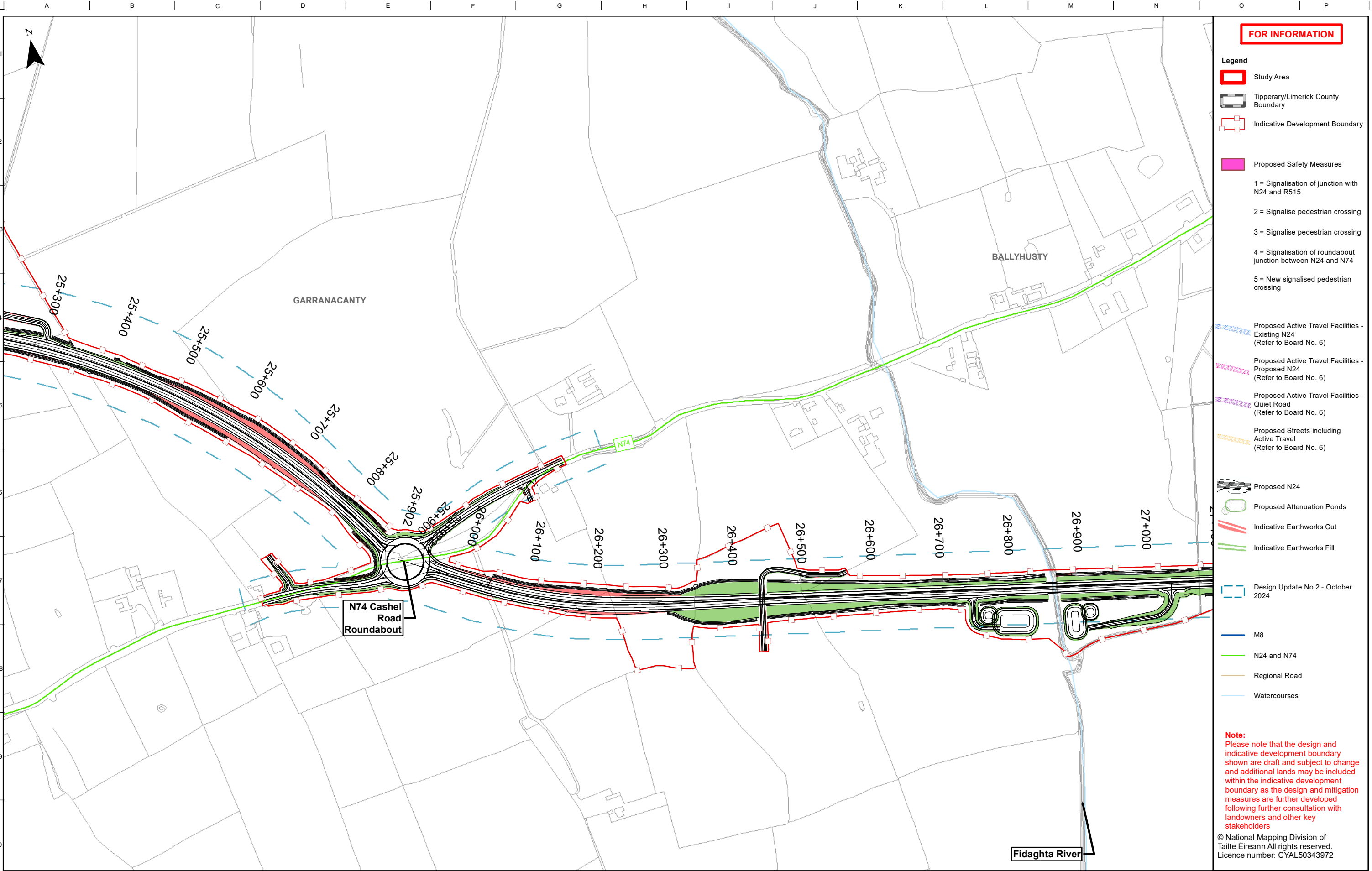
Suitability
Issued For Information (Status S3)

Job No
272687

Figure ID
Sheet 11

Rev.
P01

Drawing No
272687-ARUP-03-DR-DR-YE-000141



Notes

Disclaimer Note:
The design shown is draft only and is subject to change. More detailed assessments, ongoing studies and the information received from the public may result in changes to parts, or all of the design. Any changes to the design may affect the other information.

Nóta Séanta:
Tá an Dearadh ina bhfoirm dréacht, d'fhéadfaí athraithe teacht air. Is mar toradh ar mheasúnaithe níos mionchruinne, ar staidéar leanúnach agus ar eolas ón bpobal a dhéanfaí athruithe teacht ar an Dearadh ina iomláine nó ar chuid de. D'fhéadfadh ag aon athrú ar an Dearadh tionchar a bheith aige ar an eolas eile

Clients

Comhairle Contae Thír na hÁraim
Tipperary County Council

An Roinn Iompair
Department of Transport

Tionscadal Éireann
Project Ireland
2040

Comhairle Cathrach & Contae Luimnigh
Limerick City & County Council

Mid West
National Road Design Office

TIIP
Transport Infrastructure Ireland

Key Plan

Consultant

ARUP

Corporate House
City East Business Park
Ballybrit, Galway, Ireland

Tel +353 (0)91 460675
www.N24cahirlimerick.ie
www.arup.ie

Job Title

N24 Cahir to Limerick Junction & Oola Transport Project

Scale 1 : 5000 @A3

Role Environmental Specialist

Date May 2025

P01	27/05/2025	AG	JP	MH
Issue	Date	By	Chkd	Appd

Drawing Title

Design Update No.03 – May 2025 including Active Travel Sheet 12 of 29

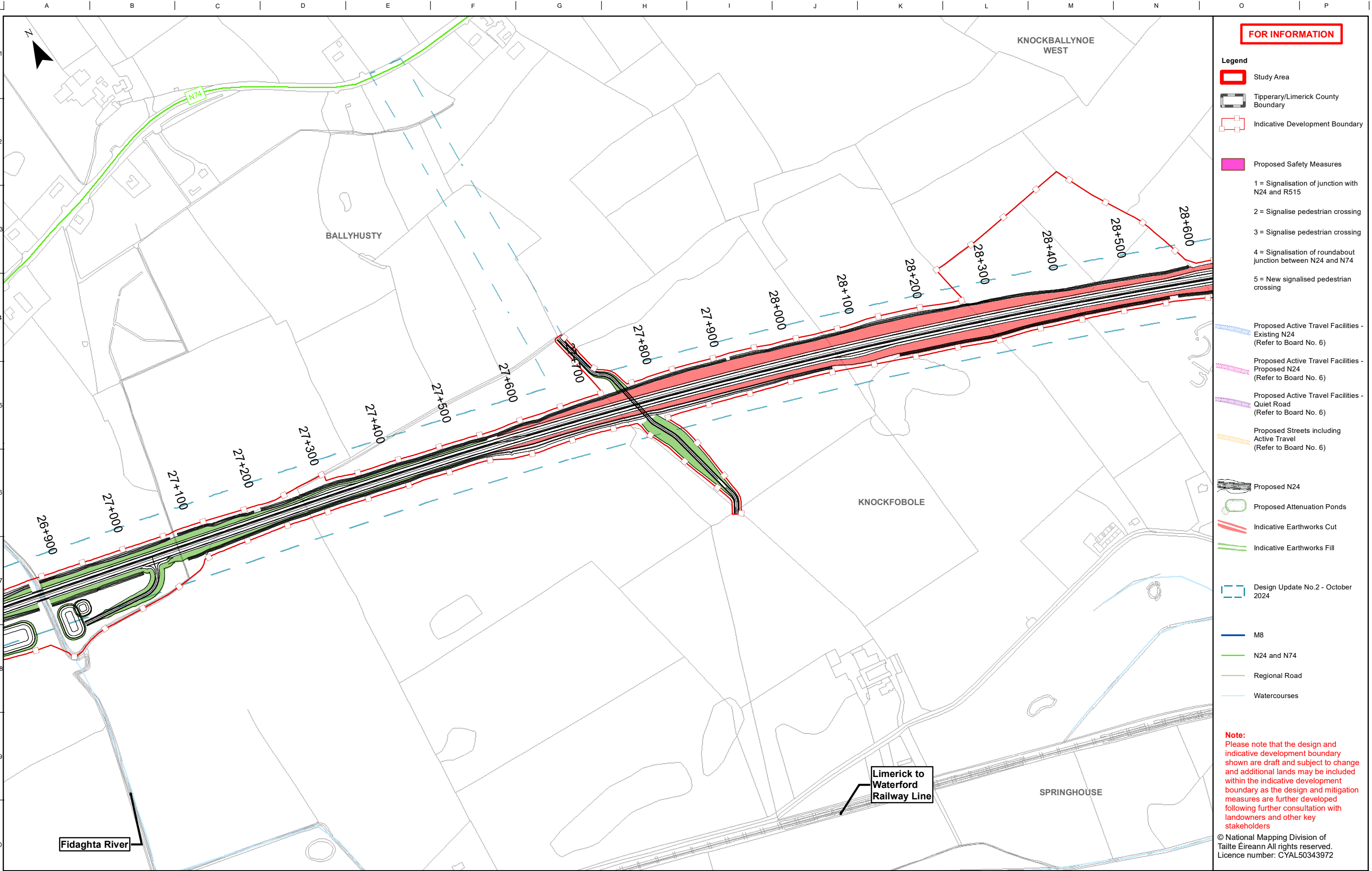
Suitability

Issued For Information (Status S3)

Job No	Figure ID	Rev.
272687	Sheet 12	P01

Drawing No

272687-ARUP-03-DR-DR-YE-000142



FOR INFORMATION

Legend

Study Area

Tipperary/Limerick County Boundary

Indicative Development Boundary

Proposed Safety Measures

1 = Signalisation of junction with N24 and R515

2 = Signalise pedestrian crossing

3 = Signalise pedestrian crossing

4 = Signalisation of roundabout junction between N24 and N74

5 = New signalised pedestrian crossing

Proposed Active Travel Facilities - Existing N24 (Refer to Board No. 6)

Proposed Active Travel Facilities - Proposed N24 (Refer to Board No. 6)

Proposed Active Travel Facilities - Quiet Road (Refer to Board No. 6)

Proposed Streets including Active Travel (Refer to Board No. 6)

Proposed N24

Proposed Attenuation Ponds

Indicative Earthworks Cut

Indicative Earthworks Fill

Design Update No.2 - October 2024

M8

N24 and N74

Regional Road

Watercourses

Note:

Please note that the design and indicative development boundary shown are draft and subject to change and additional lands may be included within the indicative development boundary as the design and mitigation measures are further developed following further consultation with landowners and other key stakeholders

© National Mapping Division of

Tailte Éireann All rights reserved.

Licence number: CYAL50343972

Notes

Disclaimer Note:

The design shown is draft only and is subject to change. More detailed assessments, ongoing studies and the information received from the public may result in changes to parts, or all of the design. Any changes to the design may affect the other information.

Nóta Séanta:

Tá an Dearadh ina bhfoirm dréacht, d'fhéadfaí athraithe teacht air. Is mar toradh ar mheasúnaithe níos mionchruinne, ar staidéar leanúnach agus ar eolas ón bpobal a dhéanfaí athruithe teacht ar an Dearadh ina iomláine nó ar chuid de. D'fhéadfadh ag aon athrú ar an Dearadh tionchar a bheith aige ar an eolas eile

Clients

Comhairle Contae Thibraid Árann
Tipperary County Council

An Roinn Iompair
Department of Transport

Tionscadal Eireann
Project Ireland
2040

Comhairle Cathrach
& Contae Lúimnigh
Limerick City
& County Council

Key Plan

CO. TIPPERARY

CO. LIMERICK

Consultant

ARUP

Corporate House
City East Business Park
Ballybrit, Galway, Ireland

Tel +353 (0)91 460675
www.N24cahirlimerick.ie
www.arup.ie

Job Title

N24 Cahir to Limerick Junction & Oola
Transport Project

Scale

1 : 5000 @A3

Role

Environmental Specialist

Date

May 2025

P01	27/05/2025	AG	JP	MH
Issue	Date	By	Chkd	Appd

Drawing Title

Design Update No.03 – May 2025
including Active Travel
Sheet 13 of 29

Suitability

Issued For Information (Status S3)

Job No

272687

Figure ID

Sheet 13

Rev.

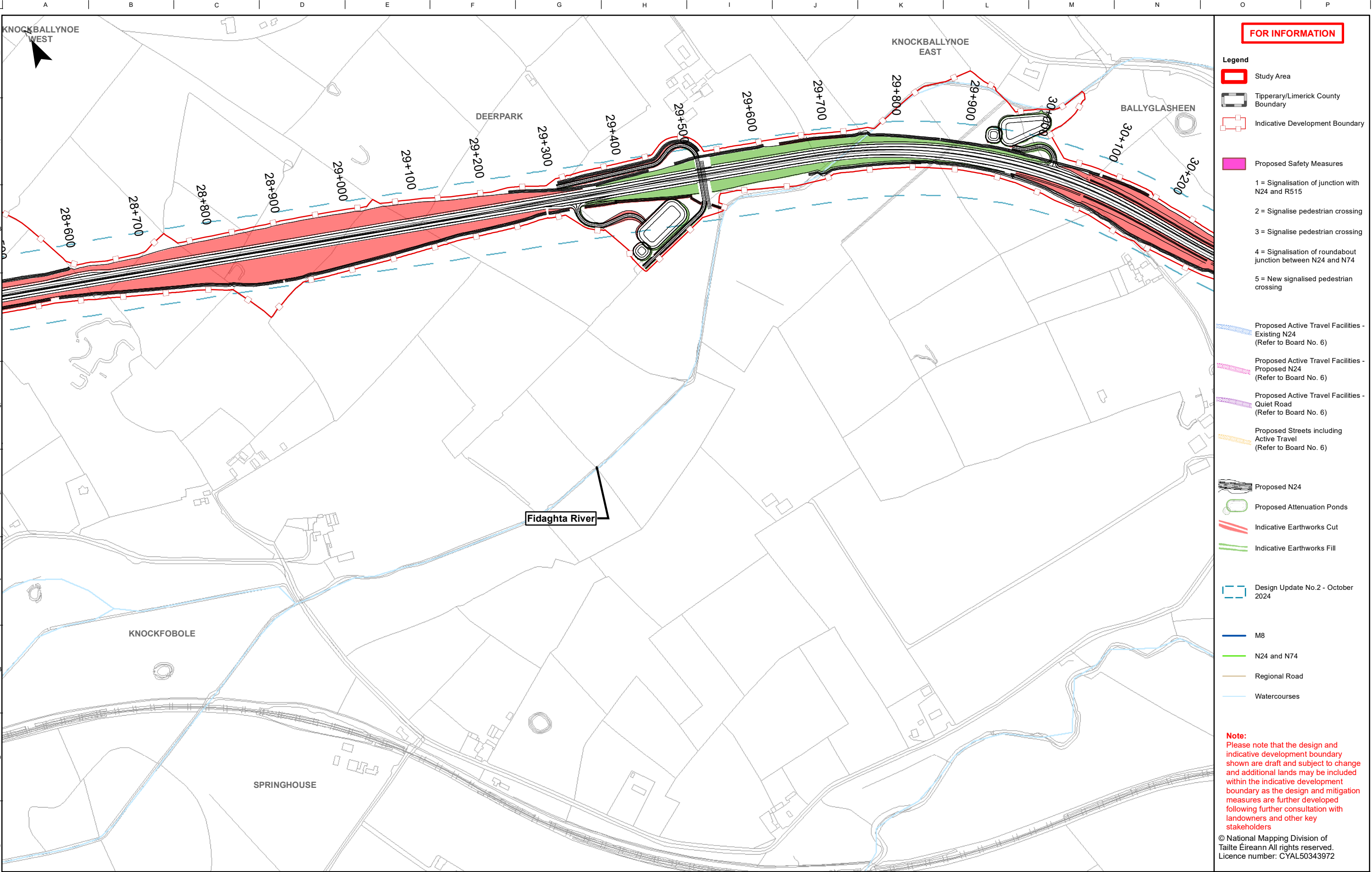
P01

Drawing No

272687-ARUP-03-DR-DR-YE-000143

Do not scale

© Arup



FOR INFORMATION

- Legend**
- Study Area
 - Tipperary/Limerick County Boundary
 - Indicative Development Boundary
 - Proposed Safety Measures
 - 1 = Signalisation of junction with N24 and R515
 - 2 = Signalise pedestrian crossing
 - 3 = Signalise pedestrian crossing
 - 4 = Signalisation of roundabout junction between N24 and N74
 - 5 = New signalised pedestrian crossing
 - Proposed Active Travel Facilities - Existing N24 (Refer to Board No. 6)
 - Proposed Active Travel Facilities - Proposed N24 (Refer to Board No. 6)
 - Proposed Active Travel Facilities - Quiet Road (Refer to Board No. 6)
 - Proposed Streets including Active Travel (Refer to Board No. 6)
 - Proposed N24
 - Proposed Attenuation Ponds
 - Indicative Earthworks Cut
 - Indicative Earthworks Fill
 - Design Update No.2 - October 2024
 - M8
 - N24 and N74
 - Regional Road
 - Watercourses

Note:
Please note that the design and indicative development boundary shown are draft and subject to change and additional lands may be included within the indicative development boundary as the design and mitigation measures are further developed following further consultation with landowners and other key stakeholders

© National Mapping Division of Tailte Éireann All rights reserved.
Licence number: CYAL50343972

Notes

Disclaimer Note:
The design shown is draft only and is subject to change. More detailed assessments, ongoing studies and the information received from the public may result in changes to parts, or all of the design. Any changes to the design may affect the other information.

Nóta Séanta:
Tá an Dearadh ina bhfoirm dréacht, d'fhéadfaí athraithe teacht air. Is mar toradh ar mheasúnaithe níos mionchruinne, ar staidéar leanúnach agus ar eolas ón bpobal a dhéanfaí athruithe teacht ar an Dearadh ina iomláine nó ar chuid de. D'fhéadfadh ag aon athrú ar an Dearadh tionchar a bheith aige ar an eolas eile

Clients

Comhairle Contae Thibraid Árann
Tipperary County Council

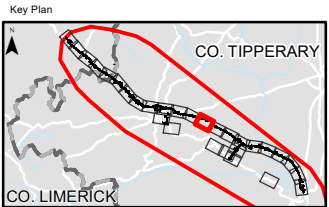
An Roinn Iompair
Department of Transport

Tionscadal Éireann
Project Ireland
2040

Bonneagair Iompair Éireann
Transport Infrastructure Ireland

Mid West
National Road Design Office

Comhairle Cathrach & Contae Luimnigh
Limerick City & County Council



Consultant

ARUP

Corporate House
City East Business Park
Ballybrit, Galway, Ireland

Tel +353 (0)91 460675
www.N24cahirilimerick.ie
www.arup.ie

Job Title
N24 Cahir to Limerick Junction & Oola Transport Project

Scale 1 : 5000 @A3

Role Environmental Specialist

Date May 2025

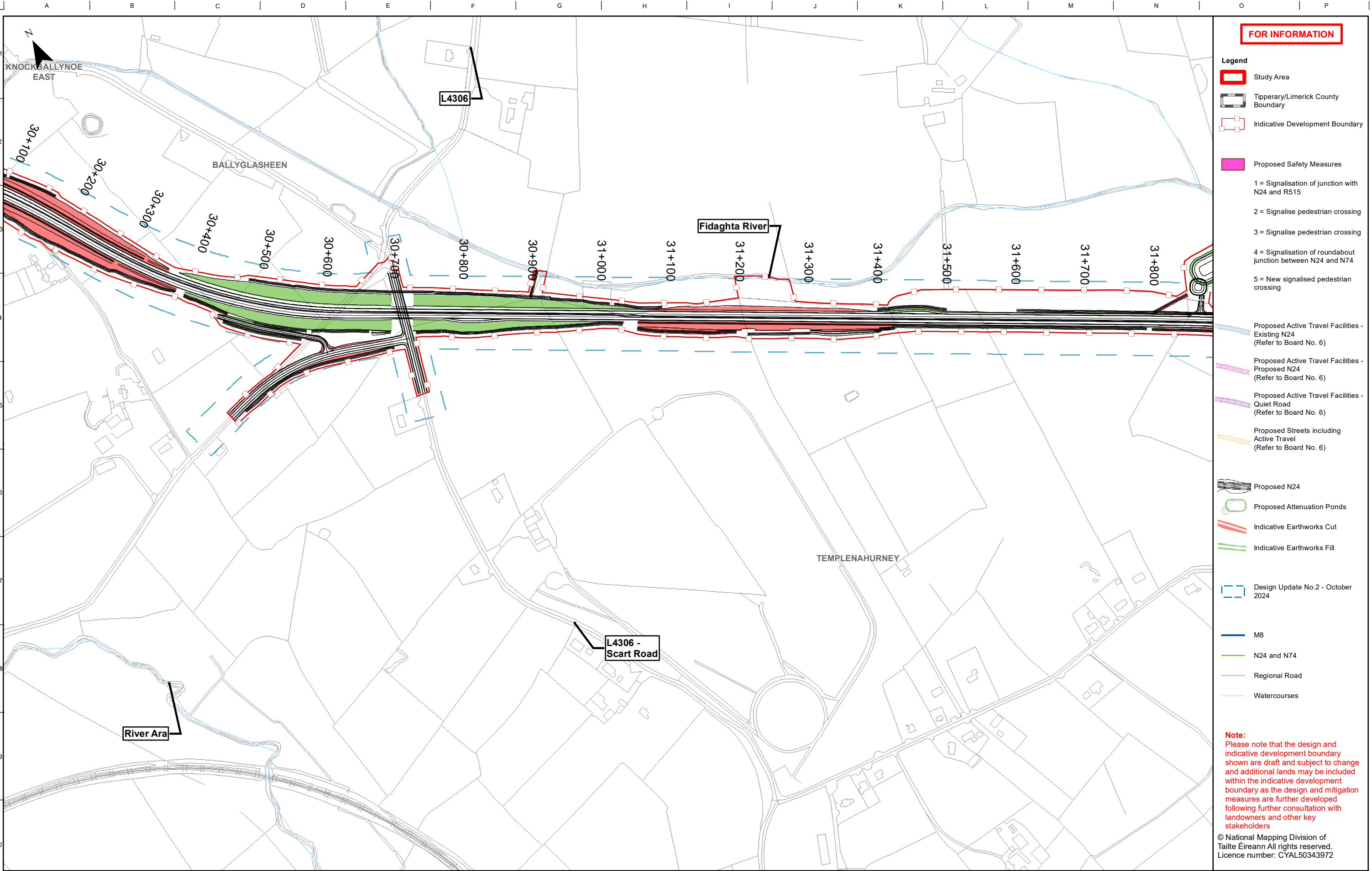
Issue	Date	By	Chkd	Appd
P01	27/05/2025	AG	JP	MH

Drawing Title
Design Update No.03 – May 2025 including Active Travel Sheet 14 of 29

Suitability
Issued For Information (Status S3)

Job No 272687	Figure ID Sheet 14	Rev. P01
------------------	-----------------------	-------------

Drawing No
272687-ARUP-03-DR-DR-YE-000144



FOR INFORMATION

Legend

- Study Area
- Tipperary/Limerick County Boundary
- Indicative Development Boundary
- Proposed Safety Measures
 - 1 = Signalisation of junction with N24 and R515
 - 2 = Signalise pedestrian crossing
 - 3 = Signalise pedestrian crossing
 - 4 = Signalisation of roundabout junction between N24 and N74
 - 5 = New signalised pedestrian crossing
- Proposed Active Travel Facilities - Existing N24 (Refer to Board No. 6)
- Proposed Active Travel Facilities - Proposed N24 (Refer to Board No. 6)
- Proposed Active Travel Facilities - Quiet Road (Refer to Board No. 6)
- Proposed Streets including Active Travel (Refer to Board No. 6)
- Proposed N24
- Proposed Attenuation Ponds
- Indicative Earthworks Cut
- Indicative Earthworks Fill
- Design Update No.2 - October 2024
- M8
- N24 and N74
- Regional Road
- Watercourses

Note:
Please note that the design and indicative development boundary shown are draft and subject to change and additional lands may be included within the indicative development boundary as the design and mitigation measures are further developed following further consultation with landowners and other key stakeholders

© National Mapping Division of
Táille Éireann All rights reserved.
Licence number: CYAL50343972

Notes

Disclaimer Note:
The design shown is draft only and is subject to change. More detailed assessments, ongoing studies and the information received from the public may result in changes to parts, or all of the design. Any changes to the design may affect the other information.

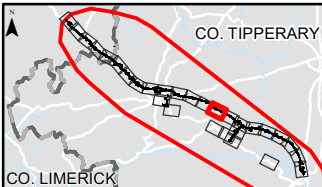
Nóta Séanta:

Tá an Dearadh ina bhfoirm dréacht, d'fhéadfaí athraithe teacht air. Is mar toradh ar mheasúnaithe níos mionchruinne, ar staidéar leanúnach agus ar eolas ón bpobal a dhéanfaí athruithe teacht ar an Dearadh ina iomláine nó ar chuid de. D'fhéadfadh ag aon athrú ar an Dearadh tionchar a bheith aige ar an eolas eile

Clients



Key Plan



Consultant



Job Title

N24 Cahir to Limerick Junction & Oola Transport Project

Scale 1 : 5000 @A3

Role Environmental Specialist

Date May 2025

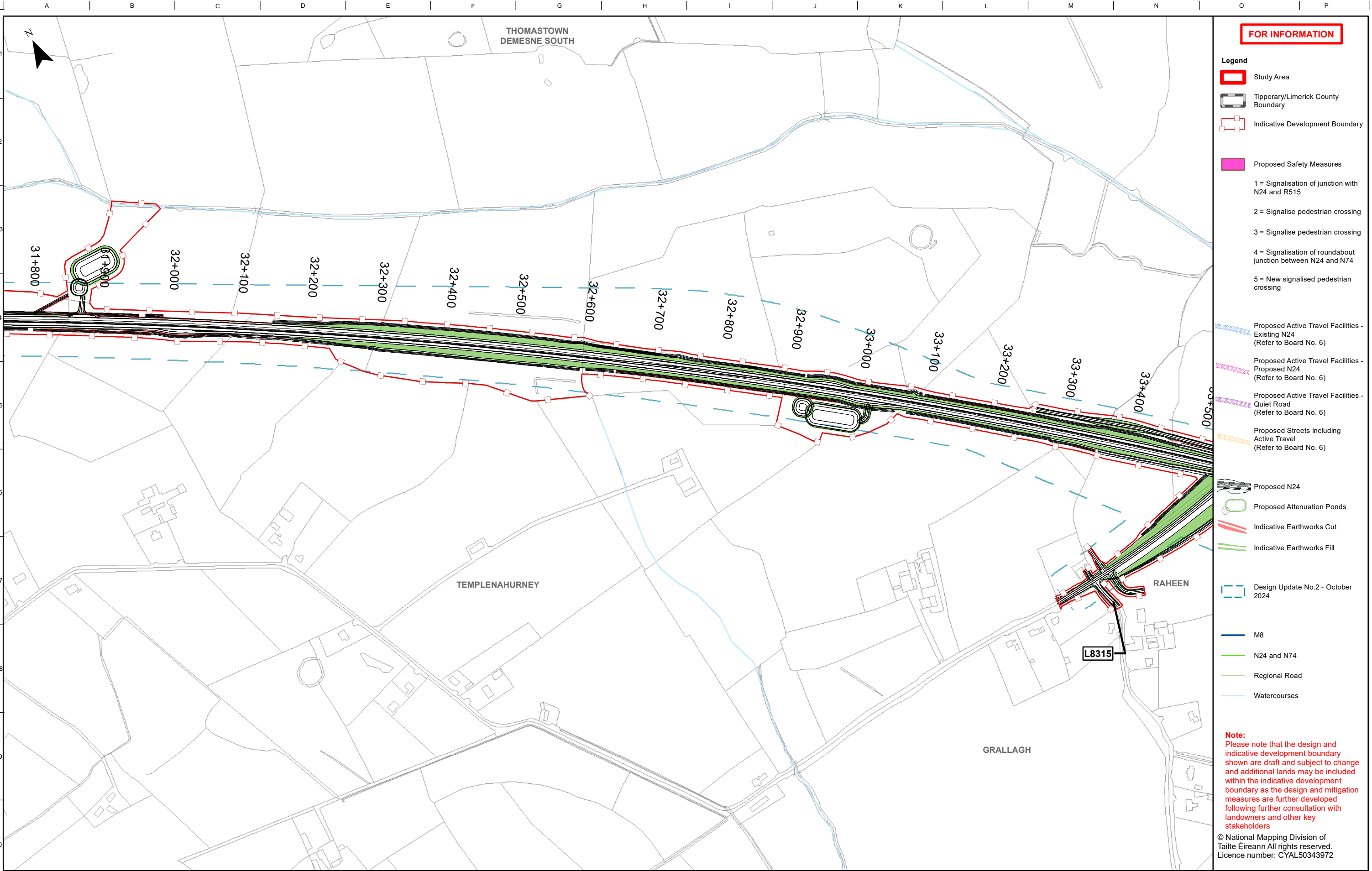
Drawing Title

Design Update No.03 – May 2025 including Active Travel Sheet 15 of 29

Suitability Issued For Information (Status S3)

Job No	Figure ID	Rev.
272687	Sheet 15	P01

Drawing No 272687-ARUP-03-DR-DR-YE-000145



Notes

Disclaimer Note:
The design shown is draft only and is subject to change. More detailed assessments, ongoing studies and the information received from the public may result in changes to parts, or all of the design. Any changes to the design may affect the other information.

Nóta Séanta:
Tá an Dearadh ina bhfoirm dréacht, d'fhéadfaí athraithe teacht air. Is mar toradh ar mheasúnaithe níos mionchruinne, ar staidéar leanúnach agus ar eolas ón bpobal a dhéanfaí athruithe teacht ar an Dearadh ina iomláine nó ar chuid de. D'fhéadfadh ag aon athrú ar an Dearadh tionchar a bheith aige ar an eolas eile

Clients

Comhairle Contae Thibraid Árann
Tipperary County Council

An Roinn Iompair
Department of Transport

Tionscadal Eireann
Project Ireland
2040

Comhairle Cathrach & Contae Lúimnigh
Limerick City & County Council

Key Plan

CO. TIPPERARY

CO. LIMERICK

Consultant

ARUP

Corporate House
City East Business Park
Ballybrit, Galway, Ireland

Tel +353 (0)91 460675
www.N24cahirlimerick.ie
www.arup.ie

Job Title

N24 Cahir to Limerick Junction & Oola Transport Project

Scale 1 : 5000 @A3

Role Environmental Specialist

Date May 2025

Issue	Date	By	Chkd	Appd
P01	27/05/2025	AG	JP	MH

Drawing Title

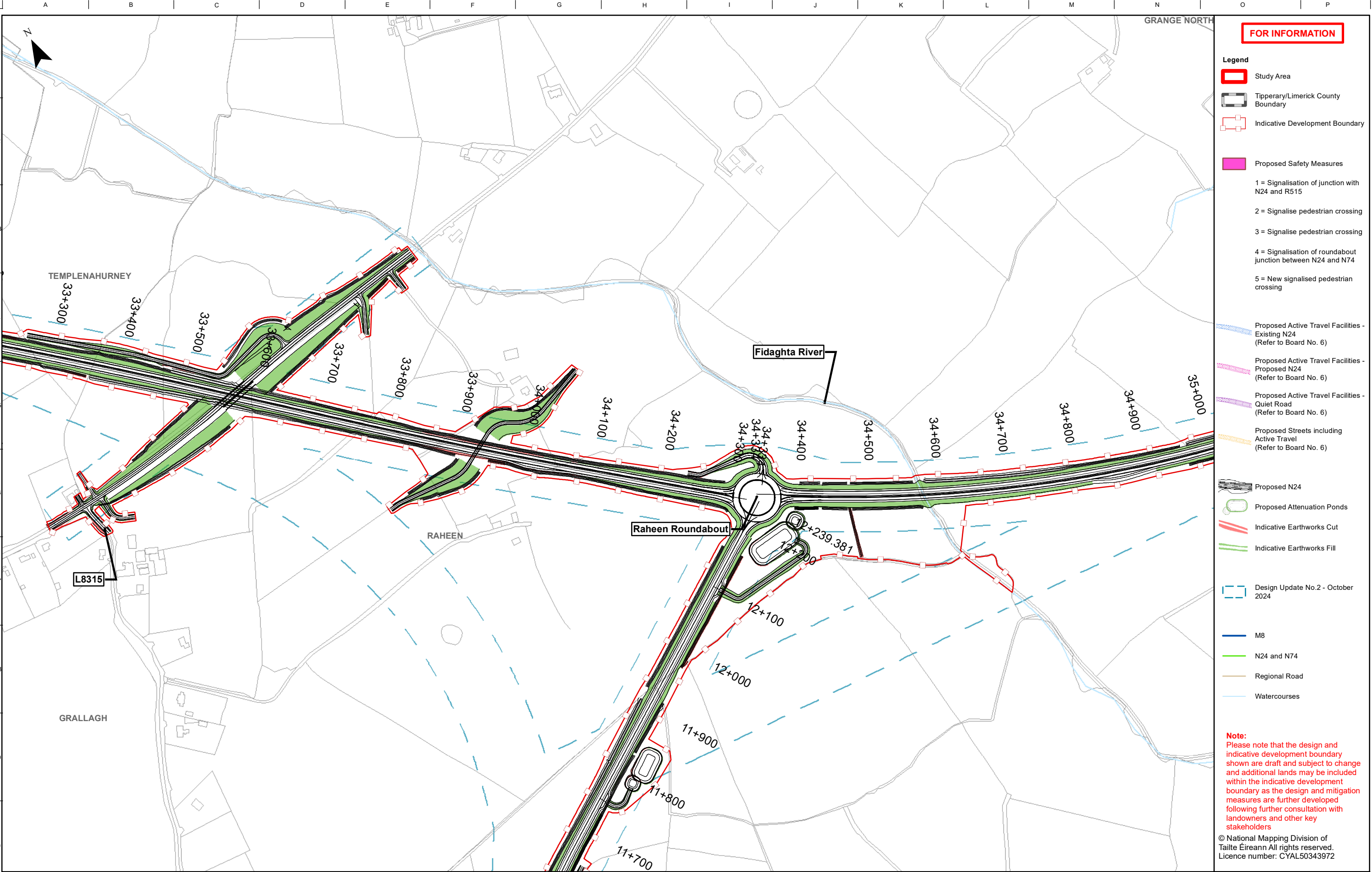
Design Update No.03 – May 2025 including Active Travel Sheet 16 of 29

Suitability

Issued For Information (Status S3)

Job No	Figure ID	Rev.
272687	Sheet 16	P01

Drawing No 272687-ARUP-03-DR-DR-YE-000146

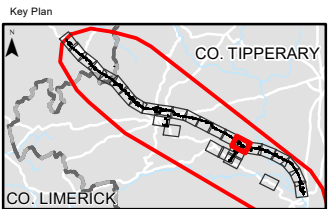


Notes

Disclaimer Note:
The design shown is draft only and is subject to change. More detailed assessments, ongoing studies and the information received from the public may result in changes to parts, or all of the design. Any changes to the design may affect the other information.

Nóta Séanta:
Tá an Dearadh ina bhfoirm dréacht, d'fhéadfaí athraithe teacht air. Is mar toradh ar mheasúnaithe níos mionchruinne, ar staidéar leanúnach agus ar eolas ón bpobal a dhéanfaí athruithe teacht ar an Dearadh ina iomláine nó ar chuid de. D'fhéadfadh ag aon athrú ar an Dearadh tionchar a bheith aige ar an eolas eile

Clients



Consultant

Corporate House
City East Business Park
Ballybrit, Galway, Ireland

Tel +353 (0)91 460675
www.N24cahirlimerick.ie
www.arup.ie

Job Title
N24 Cahir to Limerick Junction & Oola Transport Project

Scale 1 : 5000 @A3

Role Environmental Specialist

Date May 2025

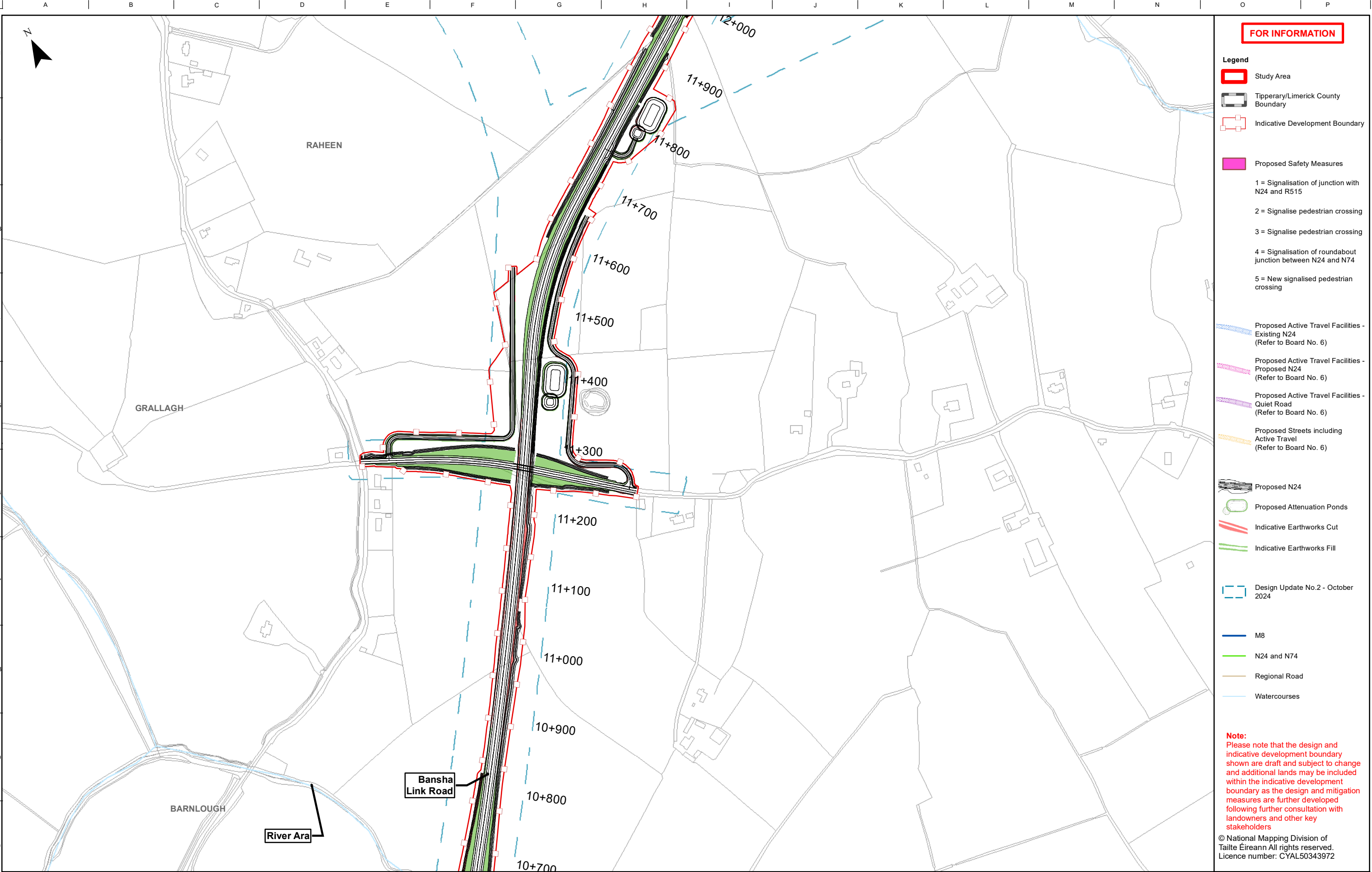
P01	27/05/2025	AG	JP	MH
Issue	Date	By	Chkd	Appd

Drawing Title
Design Update No.03 – May 2025 including Active Travel Sheet 17 of 29

Suitability
Issued For Information (Status S3)

Job No	Figure ID	Rev.
272687	Sheet 17	P01

Drawing No
272687-ARUP-03-DR-DR-YE-000147



FOR INFORMATION

Legend

Study Area

Tipperary/Limerick County Boundary

Indicative Development Boundary

Proposed Safety Measures

1 = Signalisation of junction with N24 and R515

2 = Signalise pedestrian crossing

3 = Signalise pedestrian crossing

4 = Signalisation of roundabout junction between N24 and N74

5 = New signalised pedestrian crossing

Proposed Active Travel Facilities - Existing N24 (Refer to Board No. 6)

Proposed Active Travel Facilities - Proposed N24 (Refer to Board No. 6)

Proposed Active Travel Facilities - Quiet Road (Refer to Board No. 6)

Proposed Streets including Active Travel (Refer to Board No. 6)

Proposed N24

Proposed Attenuation Ponds

Indicative Earthworks Cut

Indicative Earthworks Fill

Design Update No.2 - October 2024

M8

N24 and N74

Regional Road

Watercourses

Note:

Please note that the design and indicative development boundary shown are draft and subject to change and additional lands may be included within the indicative development boundary as the design and mitigation measures are further developed following further consultation with landowners and other key stakeholders

© National Mapping Division of

Tailte Éireann All rights reserved.

Licence number: CYAL50343972

Notes

Disclaimer Note:

The design shown is draft only and is subject to change. More detailed assessments, ongoing studies and the information received from the public may result in changes to parts, or all of the design. Any changes to the design may affect the other information.

Nóta Séanta:

Tá an Dearadh ina bhfoirm dréacht, d'fhéadfaí athraithe teacht air. Is mar toradh ar mheasúnaithe níos mionchruinne, ar staidéar leanúnach agus ar eolas ón bpobal a dhéanfaí athruithe teacht ar an Dearadh ina iomláine nó ar chuid de. D'fhéadfadh ag aon athrú ar an Dearadh tionchar a bheith aige ar an eolas eile

Clients

Comhairle Contae Thibraid Árann
Tipperary County Council

An Roinn Iompair
Department of Transport

Tionscadal Eireann
Project Ireland
2040

Comhairle Cathrach
& Contae Lúimnigh
Limerick City
& County Council

Mid West
National Road Design Office

Bonneagar Iompair Éireann
Transport Infrastructure Ireland

Key Plan

Consultant

ARUP

Corporate House
City East Business Park
Ballybrit, Galway, Ireland

Tel +353 (0)91 460675
www.N24cahirlimerick.ie
www.arup.ie

Job Title

N24 Cahir to Limerick Junction & Oola
Transport Project

Scale

1 : 5000 @A3

Role

Environmental Specialist

Date

May 2025

P01	27/05/2025	AG	JP	MH
Issue	Date	By	Chkd	Appd

Drawing Title

Design Update No.03 – May 2025
including Active Travel
Sheet 18 of 29

Suitability

Issued For Information (Status S3)

Job No

272687

Figure ID

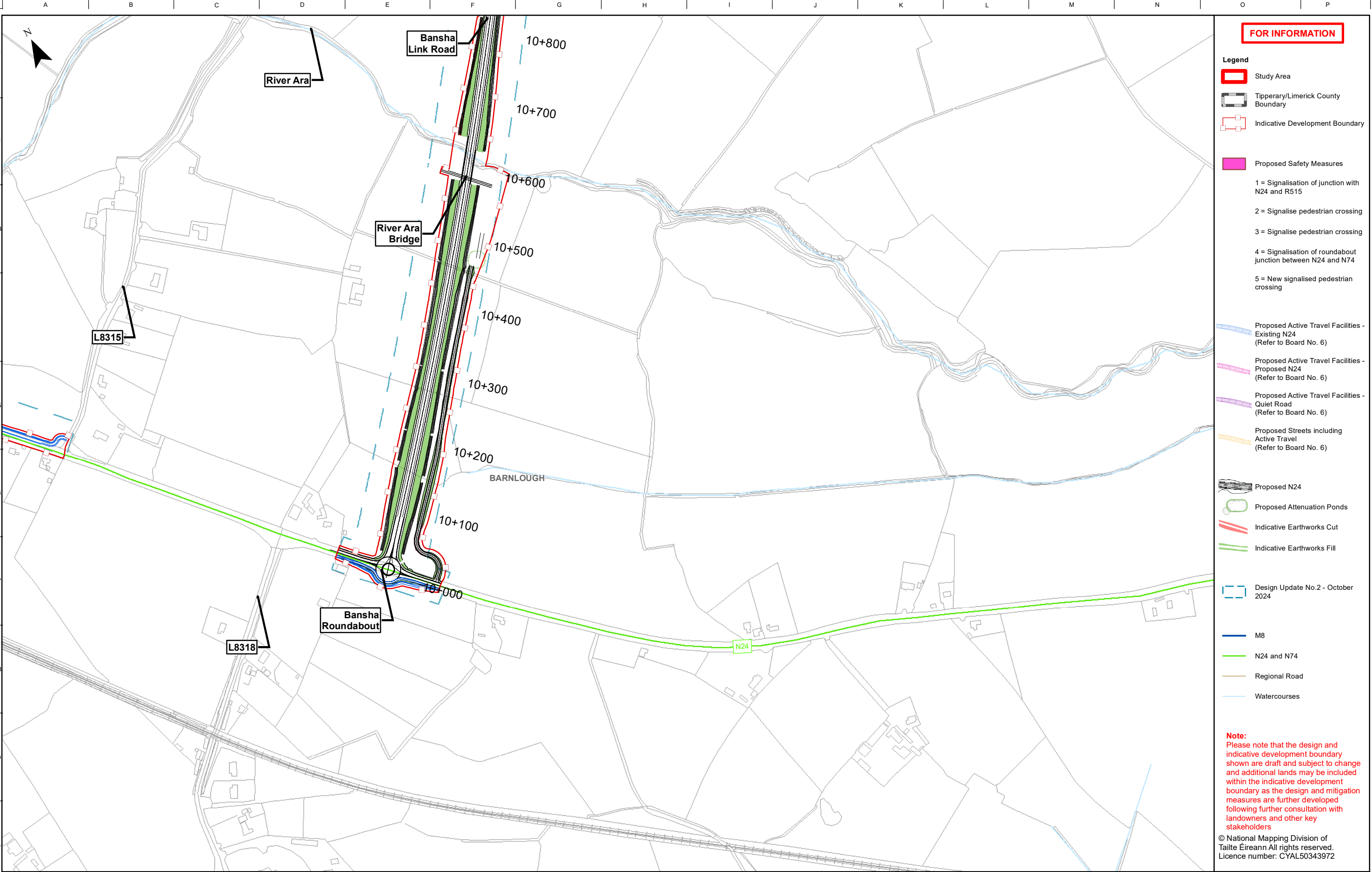
Sheet 18

Rev.

P01

Drawing No

272687-ARUP-03-DR-DR-YE-000148

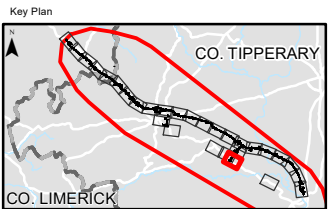


Notes

Disclaimer Note:
The design shown is draft only and is subject to change. More detailed assessments, ongoing studies and the information received from the public may result in changes to parts, or all of the design. Any changes to the design may affect the other information.

Nóta Séanta:
Tá an Dearadh ina bhfoirm dréacht, d'fhéadfaí athraithe teacht air. Is mar toradh ar mheasúnaithe níos mionchruinne, ar staidéar leanúnach agus ar eolas ón bpobal a dhéanfaí athruithe teacht ar an Dearadh ina iomláine nó ar chuid de. D'fhéadfadh ag aon athrú ar an Dearadh tionchar a bheith aige ar an eolas eile

Clients



Consultant

Corporate House
City East Business Park
Ballybrit, Galway, Ireland

Tel +353 (0)91 460675
www.n24cahirilimerick.ie
www.arup.ie

Job Title
N24 Cahir to Limerick Junction & Oola
Transport Project

Scale 1 : 5000 @A3

Role Environmental Specialist

Date May 2025

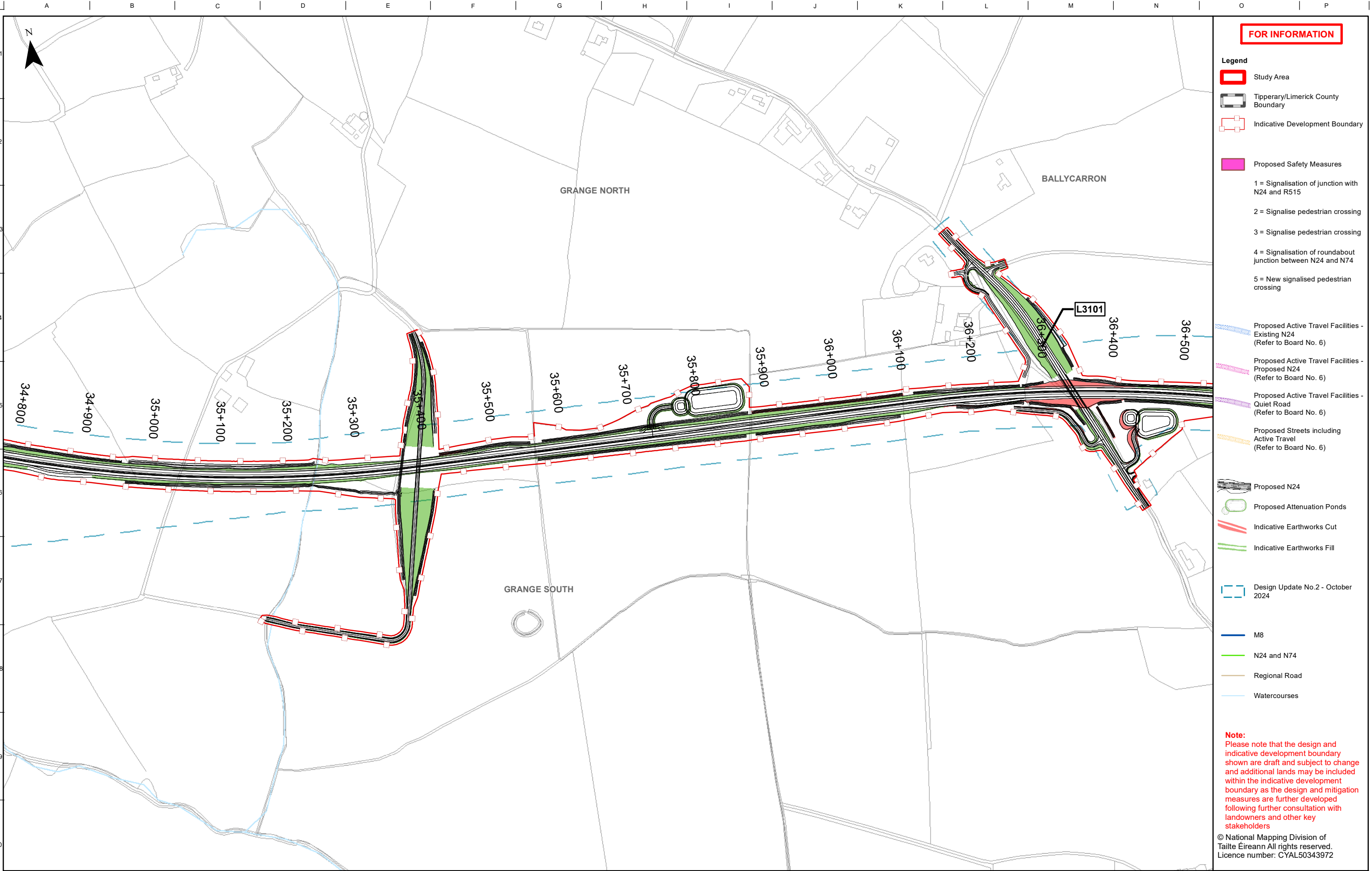
Issue	Date	By	Chkd	Appd
P01	27/05/2025	AG	JP	MH

Drawing Title
Design Update No.03 – May 2025
including Active Travel
Sheet 19 of 29

Suitability
Issued For Information (Status S3)

Job No 272687	Figure ID Sheet 19	Rev. P01
------------------	-----------------------	-------------

Drawing No
272687-ARUP-03-DR-DR-YE-000149



FOR INFORMATION

Legend

- Study Area
- Tipperary/Limerick County Boundary
- Indicative Development Boundary

- Proposed Safety Measures
 - 1 = Signalisation of junction with N24 and R515
 - 2 = Signalise pedestrian crossing
 - 3 = Signalise pedestrian crossing
 - 4 = Signalisation of roundabout junction between N24 and N74
 - 5 = New signalised pedestrian crossing

- Proposed Active Travel Facilities - Existing N24 (Refer to Board No. 6)
- Proposed Active Travel Facilities - Proposed N24 (Refer to Board No. 6)
- Proposed Active Travel Facilities - Quiet Road (Refer to Board No. 6)
- Proposed Streets including Active Travel (Refer to Board No. 6)

- Proposed N24
- Proposed Attenuation Ponds
- Indicative Earthworks Cut
- Indicative Earthworks Fill

- Design Update No.2 - October 2024

- M8
- N24 and N74
- Regional Road
- Watercourses

Note:
Please note that the design and indicative development boundary shown are draft and subject to change and additional lands may be included within the indicative development boundary as the design and mitigation measures are further developed following further consultation with landowners and other key stakeholders

© National Mapping Division of
Táille Éireann All rights reserved.
Licence number: CYAL50343972

Notes

Disclaimer Note:
The design shown is draft only and is subject to change. More detailed assessments, ongoing studies and the information received from the public may result in changes to parts, or all of the design. Any changes to the design may affect the other information.

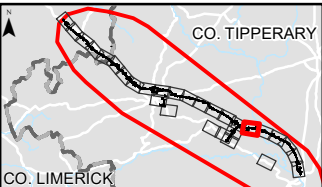
Nóta Séanta:

Tá an Dearadh ina bhfoirm dréacht, d'fhéadfaí athraithe teacht air. Is mar toradh ar mheasúnaithe níos mionchruinne, ar staidéar leanúnach agus ar eolas ón bpobal a dhéanfaí athruithe teacht ar an Dearadh ina iomláine nó ar chuid de. D'fhéadfadh ag aon athrú ar an Dearadh tionchar a bheith aige ar an eolas eile

Clients



Key Plan



Consultant



Job Title



Drawing Title

Design Update No.03 – May 2025
including Active Travel
Sheet 20 of 29

Sustainability

Issued For Information (Status S3)

Job No

272687

Figure ID

Sheet 20

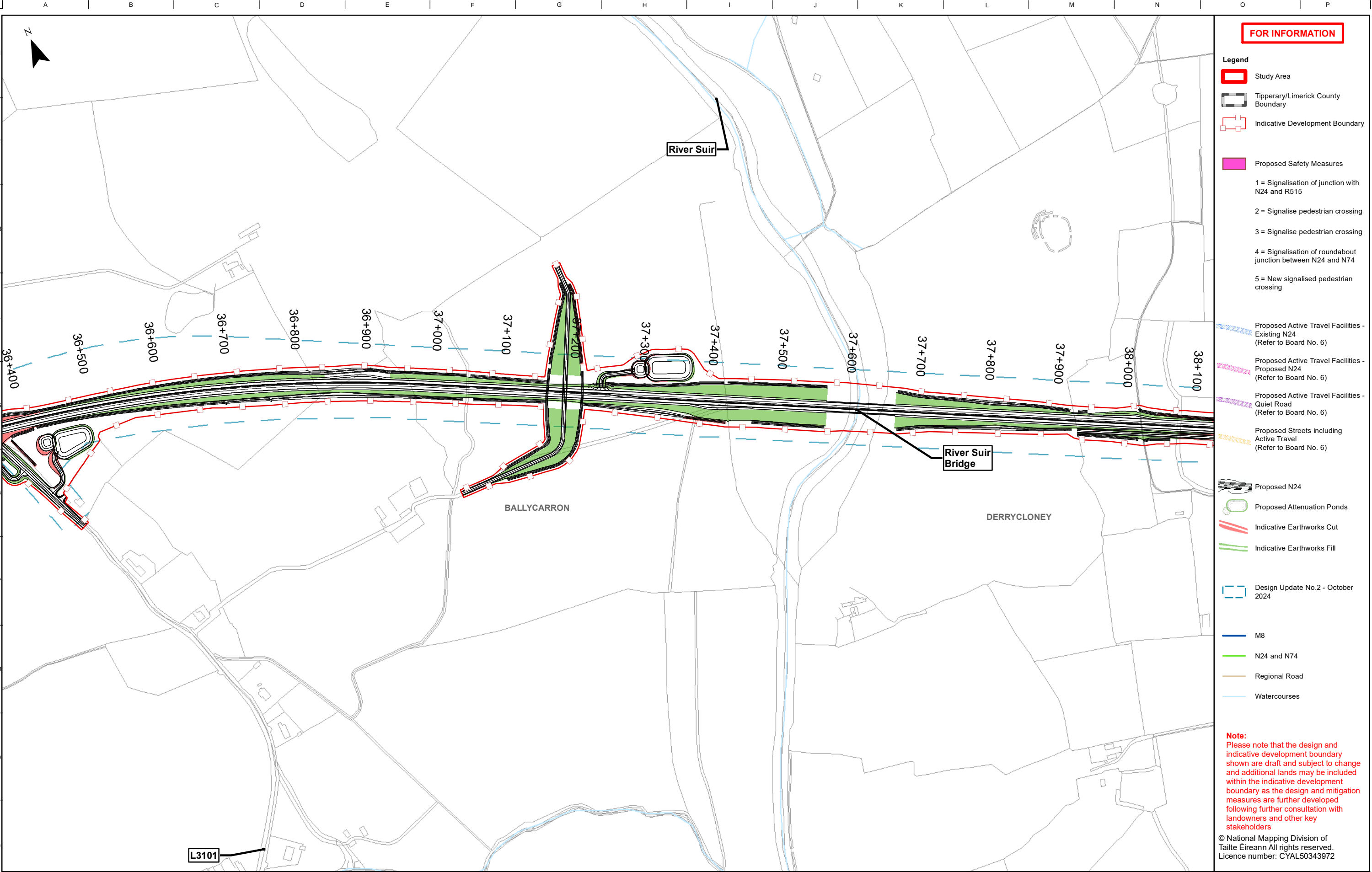
Rev.

P01

Drawing No

272687-ARUP-03-DR-DR-YE-000150

P01	27/05/2025	AG	JP	MH
Issue	Date	By	Chkd	Appd



FOR INFORMATION

Legend

Study Area

Tipperary/Limerick County Boundary

Indicative Development Boundary

Proposed Safety Measures

1 = Signalisation of junction with N24 and R515

2 = Signalise pedestrian crossing

3 = Signalise pedestrian crossing

4 = Signalisation of roundabout junction between N24 and N74

5 = New signalised pedestrian crossing

Proposed Active Travel Facilities - Existing N24 (Refer to Board No. 6)

Proposed Active Travel Facilities - Proposed N24 (Refer to Board No. 6)

Proposed Active Travel Facilities - Quiet Road (Refer to Board No. 6)

Proposed Streets including Active Travel (Refer to Board No. 6)

Proposed N24

Proposed Attenuation Ponds

Indicative Earthworks Cut

Indicative Earthworks Fill

Design Update No.2 - October 2024

M8

N24 and N74

Regional Road

Watercourses

Note:
Please note that the design and indicative development boundary shown are draft and subject to change and additional lands may be included within the indicative development boundary as the design and mitigation measures are further developed following further consultation with landowners and other key stakeholders

© National Mapping Division of
Táille Éireann All rights reserved.
Licence number: CYAL50343972

Notes

Disclaimer Note:
The design shown is draft only and is subject to change. More detailed assessments, ongoing studies and the information received from the public may result in changes to parts, or all of the design. Any changes to the design may affect the other information.

Nóta Séanta:
Tá an Dearadh ina bhfoirm dréacht, d'fhéadfaí athraithe teacht air. Is mar toradh ar mheasúnaithe níos mionchruinne, ar staidéar leanúnach agus ar eolas ón bpobal a dhéanfaí athruithe teacht ar an Dearadh ina iomláine nó ar chuid de. D'fhéadfadh ag aon athrú ar an Dearadh tionchar a bheith aige ar an eolas eile

Clients

Comhairle Contae Thibraid Árann
Tipperary County Council

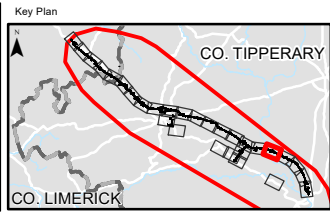
An Roinn Iompair
Department of Transport

Tionscadal Eireann
Project Ireland
2040

Bonnagar Iompair Éireann
Transport Infrastructure Ireland

Mid West
National Road Design Office

Comhairle Cathrach & Contae Luimnigh
Limerick City & County Council



Consultant

Corporate House
City East Business Park
Ballybrit, Galway, Ireland

Tel +353 (0)91 460675
www.N24cahirlimerick.ie
www.arup.ie

Job Title

N24 Cahir to Limerick Junction & Oola
Transport Project

Scale

1 : 5000 @A3

Role

Environmental Specialist

Date

May 2025

P01	27/05/2025	AG	JP	MH
Issue	Date	By	Chkd	Appd

Drawing Title

Design Update No.03 – May 2025
including Active Travel
Sheet 21 of 29

Suitability

Issued For Information (Status S3)

Job No

272687

Figure ID

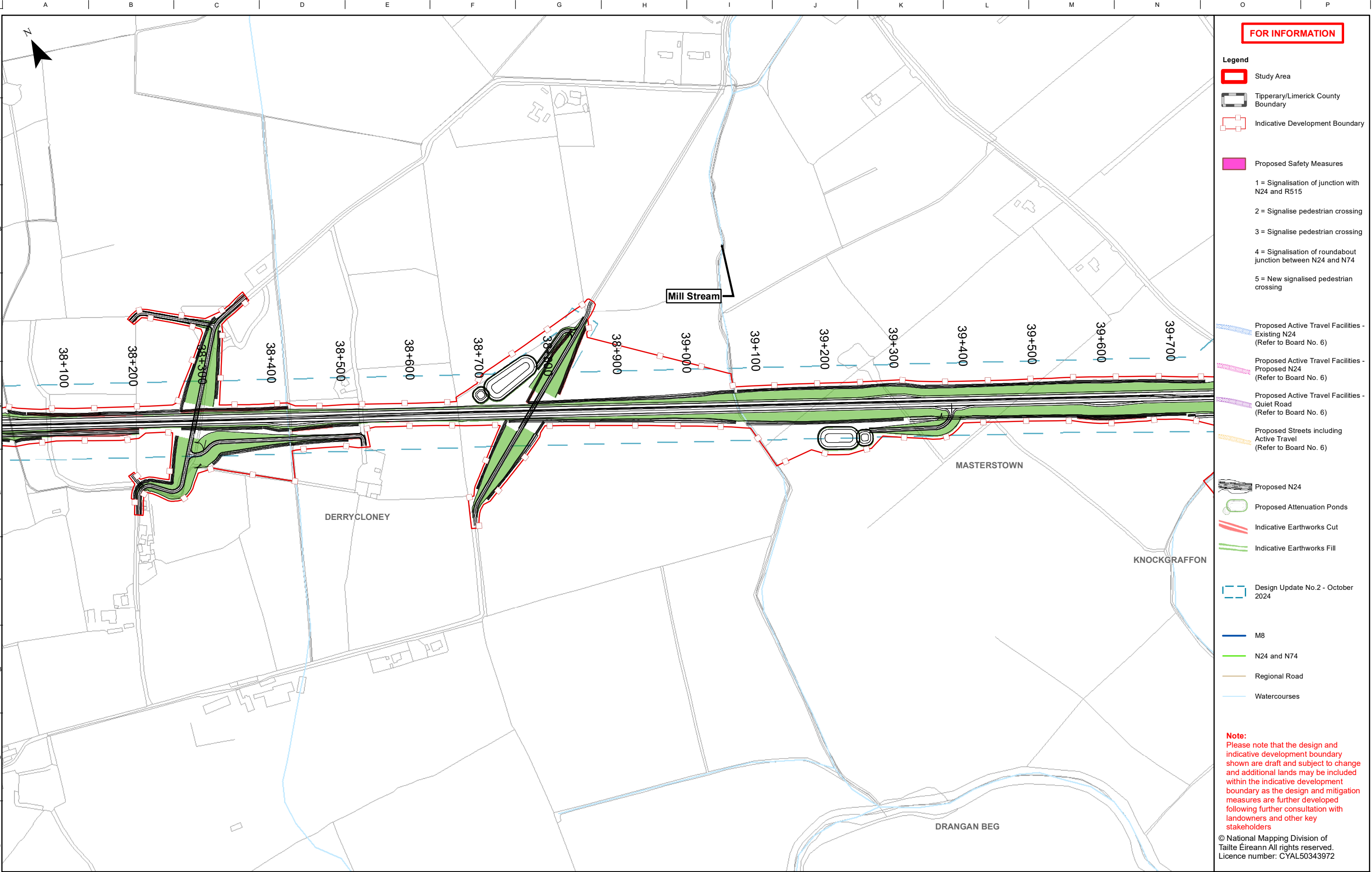
Sheet 21

Rev.

P01

Drawing No

272687-ARUP-03-DR-DR-YE-000151



FOR INFORMATION

Legend

- Study Area
- Tipperary/Limerick County Boundary
- Indicative Development Boundary
- Proposed Safety Measures
 - 1 = Signalisation of junction with N24 and R515
 - 2 = Signalise pedestrian crossing
 - 3 = Signalise pedestrian crossing
 - 4 = Signalisation of roundabout junction between N24 and N74
 - 5 = New signalised pedestrian crossing
- Proposed Active Travel Facilities - Existing N24 (Refer to Board No. 6)
- Proposed Active Travel Facilities - Proposed N24 (Refer to Board No. 6)
- Proposed Active Travel Facilities - Quiet Road (Refer to Board No. 6)
- Proposed Streets including Active Travel (Refer to Board No. 6)
- Proposed N24
- Proposed Attenuation Ponds
- Indicative Earthworks Cut
- Indicative Earthworks Fill
- Design Update No.2 - October 2024
- M8
- N24 and N74
- Regional Road
- Watercourses

Note:
Please note that the design and indicative development boundary shown are draft and subject to change and additional lands may be included within the indicative development boundary as the design and mitigation measures are further developed following further consultation with landowners and other key stakeholders

© National Mapping Division of
Táille Éireann All rights reserved.
Licence number: CYAL50343972

Notes

Disclaimer Note:
The design shown is draft only and is subject to change. More detailed assessments, ongoing studies and the information received from the public may result in changes to parts, or all of the design. Any changes to the design may affect the other information.

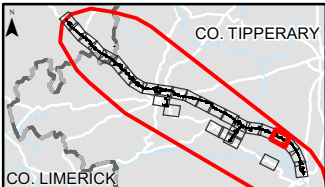
Nóta Séanta:

Tá an Dearadh ina bhfoirm dréacht, d'fhéadfaí athraithe teacht air. Is mar toradh ar mheasúnaithe níos mionchruinne, ar staidéar leanúnach agus ar eolas ón bpobal a dhéanfaí athruithe teacht ar an Dearadh ina iomláine nó ar chuid de. D'fhéadfadh ag aon athrú ar an Dearadh tionchar a bheith aige ar an eolas eile

Clients




Key Plan



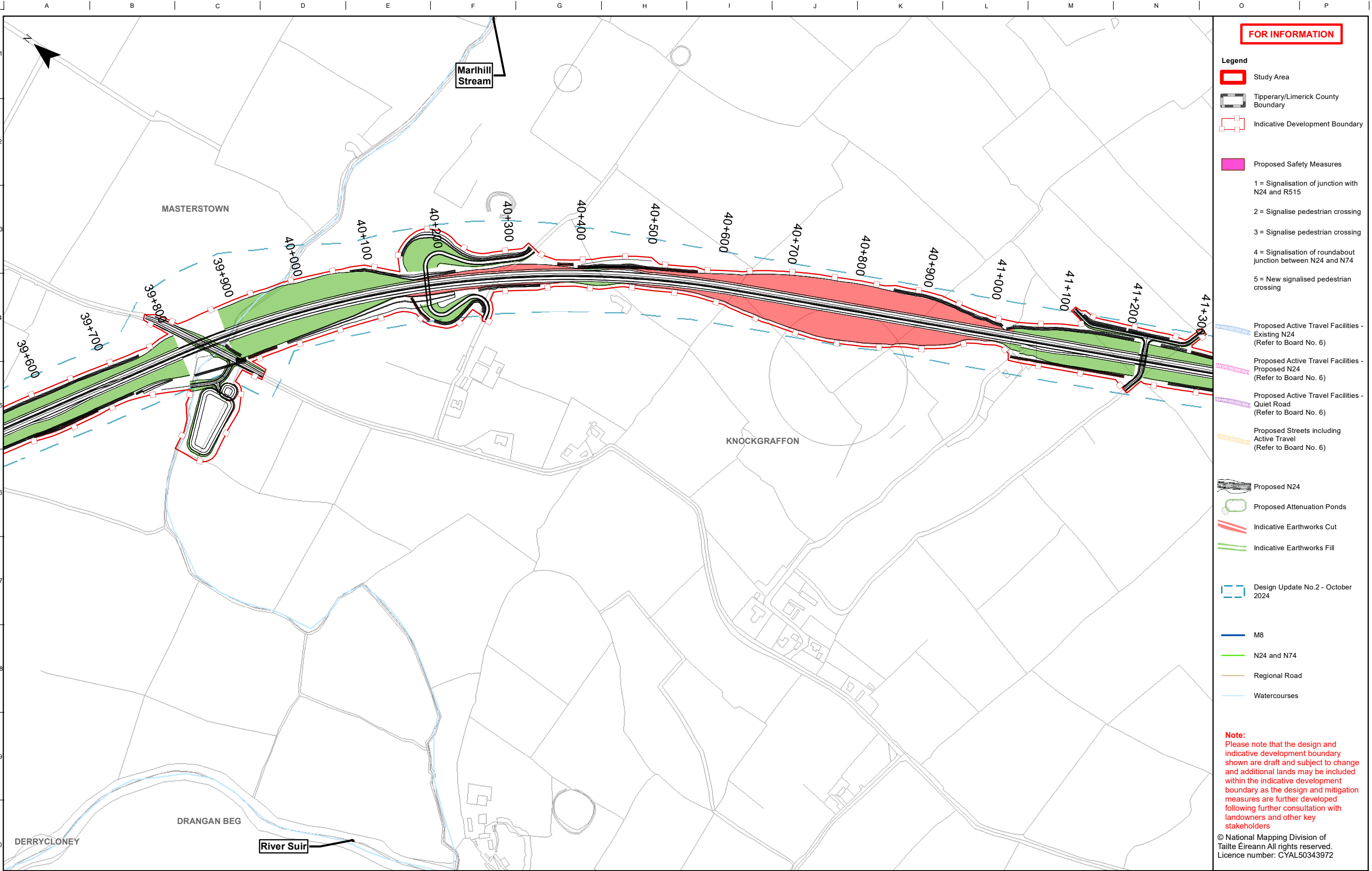
Consultant



Job Title	N24 Cahir to Limerick Junction & Oola Transport Project		
			
Scale	1 : 5000	@A3	
Role	Environmental Specialist		
Date	May 2025		

P01	27/05/2025	AG	JP	MH
Issue	Date	By	Chkd	Appd

Drawing Title			
Design Update No.03 – May 2025 including Active Travel Sheet 22 of 29			
Suitability			
Issued For Information (Status S3)			
Job No	Figure ID	Rev.	
272687	Sheet 22	P01	
Drawing No			
272687-ARUP-03-DR-DR-YE-000152			



Notes

Disclaimer Note:
The design shown is draft only and is subject to change. More detailed assessments, ongoing studies and the information received from the public may result in changes to parts, or all of the design. Any changes to the design may affect the other information.

Nóta Séanta:
Tá an Dearadh ina bhfoirm dréacht, d'fhéadfaí athraithe teacht air. Is mar toradh ar mheasúnaithe níos mionchruinne, ar staidéar leanúnach agus ar eolas ón bpobal a dhéanfaí athruithe teacht ar an Dearadh ina iomláine nó ar chuid de. D'fhéadfadh ag aon athrú ar an Dearadh tionchar a bheith aige ar an eolas eile

Clients

Comhairle Contae Thibraid Árann
Tipperary County Council

An Roinn Iompair
Department of Transport

Tionscadal Eireann
Project Ireland
2040

Comhairle Cathrach & Contae Luimnigh
Limerick City & County Council

Mid West
National Road Design Office

TIIP
Bonneagar Iompair Éireann
Transport Infrastructure Ireland

Key Plan

CO. TIPPERARY

CO. LIMERICK

ARUP

Corporate House
City East Business Park
Ballybrit, Galway, Ireland

Tel +353 (0)91 460675
www.N24cahirlimerick.ie
www.arup.ie

Job Title
N24 Cahir to Limerick Junction & Oola
Transport Project

Scale
1 : 5000 @A3

Role
Environmental Specialist

Date
May 2025

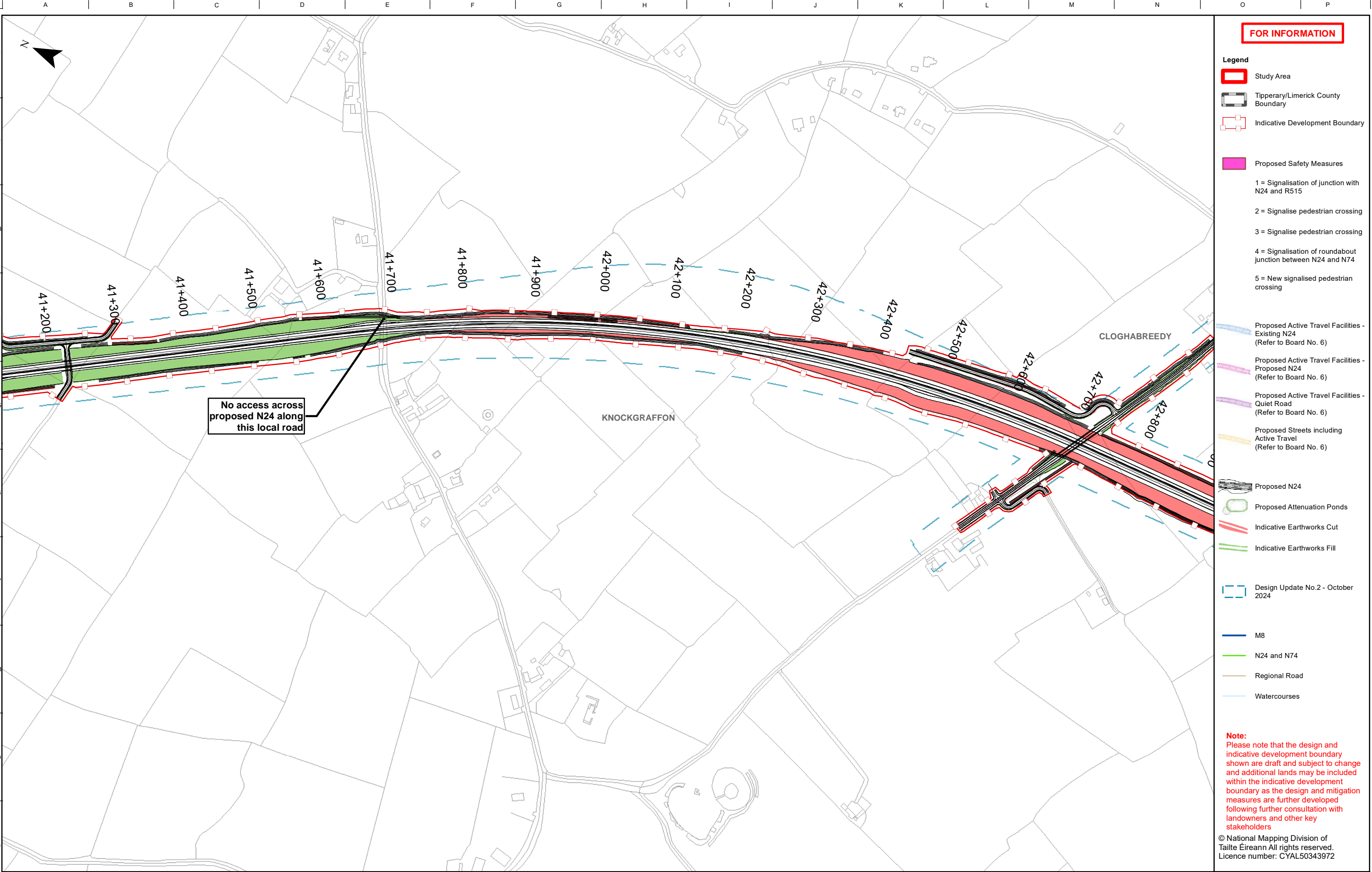
P01	27/05/2025	AG	JP	MH
Issue	Date	By	Chkd	Appd

Drawing Title
Design Update No.03 – May 2025
including Active Travel
Sheet 23 of 29

Suitability
Issued For Information (Status S3)

Job No	Figure ID	Rev.
272687	Sheet 23	P01

Drawing No
272687-ARUP-03-DR-DR-YE-000153



FOR INFORMATION

- Legend**
- Study Area
 - Tipperary/Limerick County Boundary
 - Indicative Development Boundary
 - Proposed Safety Measures
 - 1 = Signalisation of junction with N24 and R515
 - 2 = Signalise pedestrian crossing
 - 3 = Signalise pedestrian crossing
 - 4 = Signalisation of roundabout junction between N24 and N74
 - 5 = New signalised pedestrian crossing
 - Proposed Active Travel Facilities - Existing N24 (Refer to Board No. 6)
 - Proposed Active Travel Facilities - Proposed N24 (Refer to Board No. 6)
 - Proposed Active Travel Facilities - Quiet Road (Refer to Board No. 6)
 - Proposed Streets including Active Travel (Refer to Board No. 6)
 - Proposed N24
 - Proposed Attenuation Ponds
 - Indicative Earthworks Cut
 - Indicative Earthworks Fill
 - Design Update No.2 - October 2024
 - M8
 - N24 and N74
 - Regional Road
 - Watercourses

Note:
Please note that the design and indicative development boundary shown are draft and subject to change and additional lands may be included within the indicative development boundary as the design and mitigation measures are further developed following further consultation with landowners and other key stakeholders

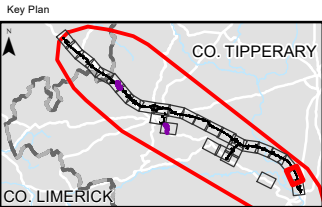
© National Mapping Division of Taitte Éireann All rights reserved.
Licence number: CYAL50343972

Notes

Disclaimer Note:
The design shown is draft only and is subject to change. More detailed assessments, ongoing studies and the information received from the public may result in changes to parts, or all of the design. Any changes to the design may affect the other information.

Nóta Séanta:
Tá an Dearadh ina bhfoirm dréacht, d'fhéadfaí athraithe teacht air. Is mar toradh ar mheasúnaithe níos mionchruinne, ar staidéar leanúnach agus ar eolas ón bpobal a dhéanfaí athruithe teacht ar an Dearadh ina iomláine nó ar chuid de. D'fhéadfadh ag aon athrú ar an Dearadh tionchar a bheith aige ar an eolas eile

Clients



Consultant

ARUP

Corporate House
City East Business Park
Ballybrit, Galway, Ireland

Tel +353 (0)91 460675
www.N24cahirlimerick.ie
www.arup.ie

Job Title
N24 Cahir to Limerick Junction & Oola Transport Project

Scale 1 : 5000 @A3

Role Environmental Specialist

Date May 2025

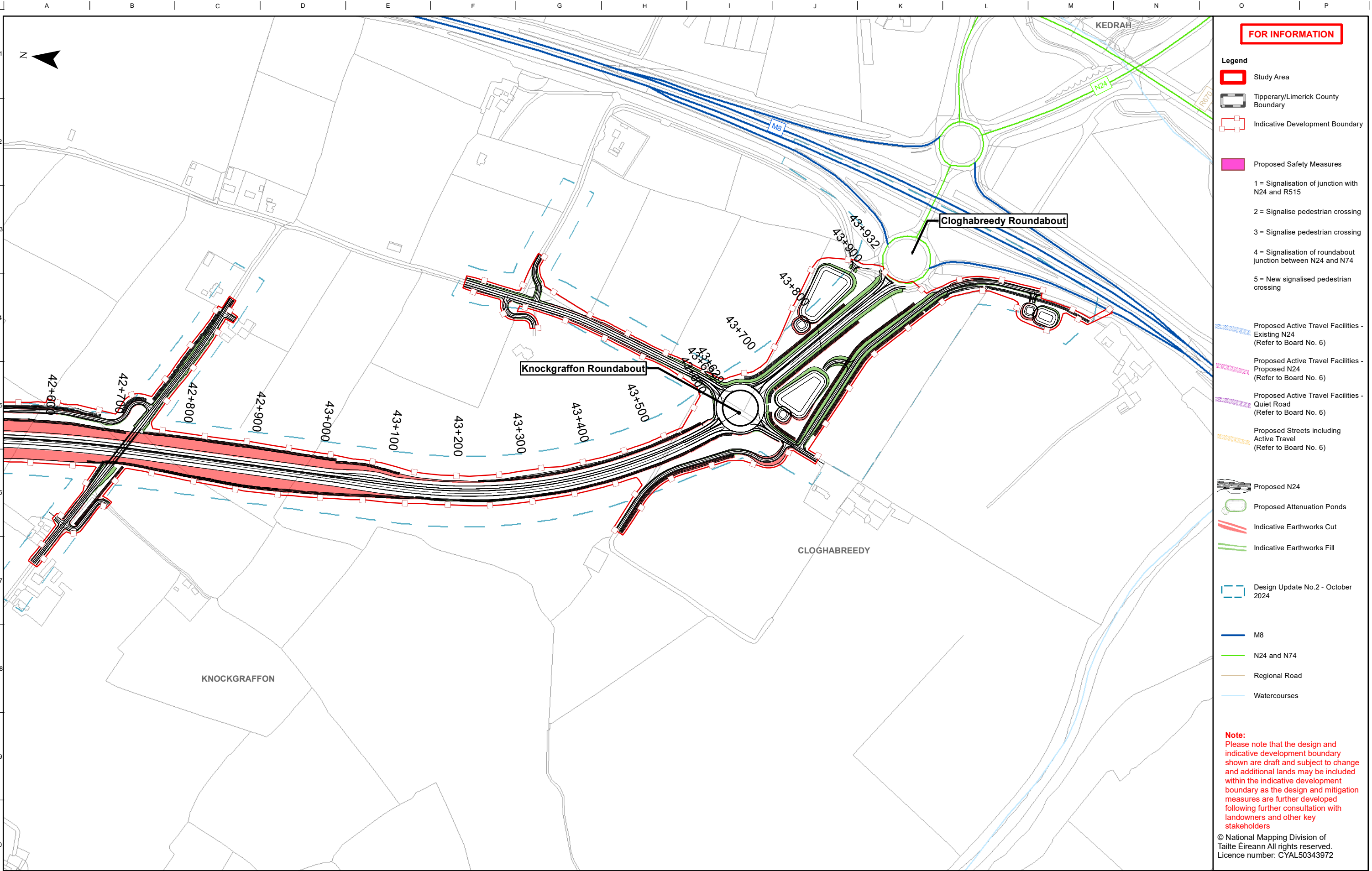
P01	27/05/2025	AG	JP	MH
Issue	Date	By	Chkd	Appd

Drawing Title
Design Update No.03 – May 2025 including Active Travel Sheet 24 of 29

Suitability
Issued For Information (Status S3)

Job No	Figure ID	Rev.
272687	Sheet 24	P01

Drawing No
272687-ARUP-03-DR-DR-YE-000154



Notes

Disclaimer Note:
The design shown is draft only and is subject to change. More detailed assessments, ongoing studies and the information received from the public may result in changes to parts, or all of the design. Any changes to the design may affect the other information.

Nóta Séanta:
Tá an Dearadh ina bhfoirm dréacht, d'fhéadfaí athraithe teacht air. Is mar toradh ar mheasúnaithe níos mionchruinne, ar staidéar leanúnach agus ar eolas ón bpobal a dhéanfaí athruithe teacht ar an Dearadh ina iomláine nó ar chuid de. D'fhéadfadh ag aon athrú ar an Dearadh tionchar a bheith aige ar an eolas eile

Clients

Comhairle Contae Thír Eoghann
Tipperary County Council

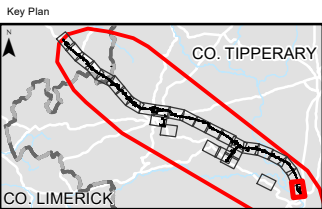
An Roinn Iompair
Department of Transport

Tionscadal Eireann
Project Ireland
2040

Comhairle Cathrach & Contae Lúimnigh
Limerick City & County Council

Mid West
National Road Design Office

TIIP
Transport Infrastructure Ireland



Consultant

ARUP

Corporate House
City East Business Park
Ballybrit, Galway, Ireland

Tel +353 (0)91 460675
www.N24cahirlimerick.ie
www.arup.ie

Job Title
N24 Cahir to Limerick Junction & Oola Transport Project

Scale 1 : 5000 @A3

Role Environmental Specialist

Date May 2025

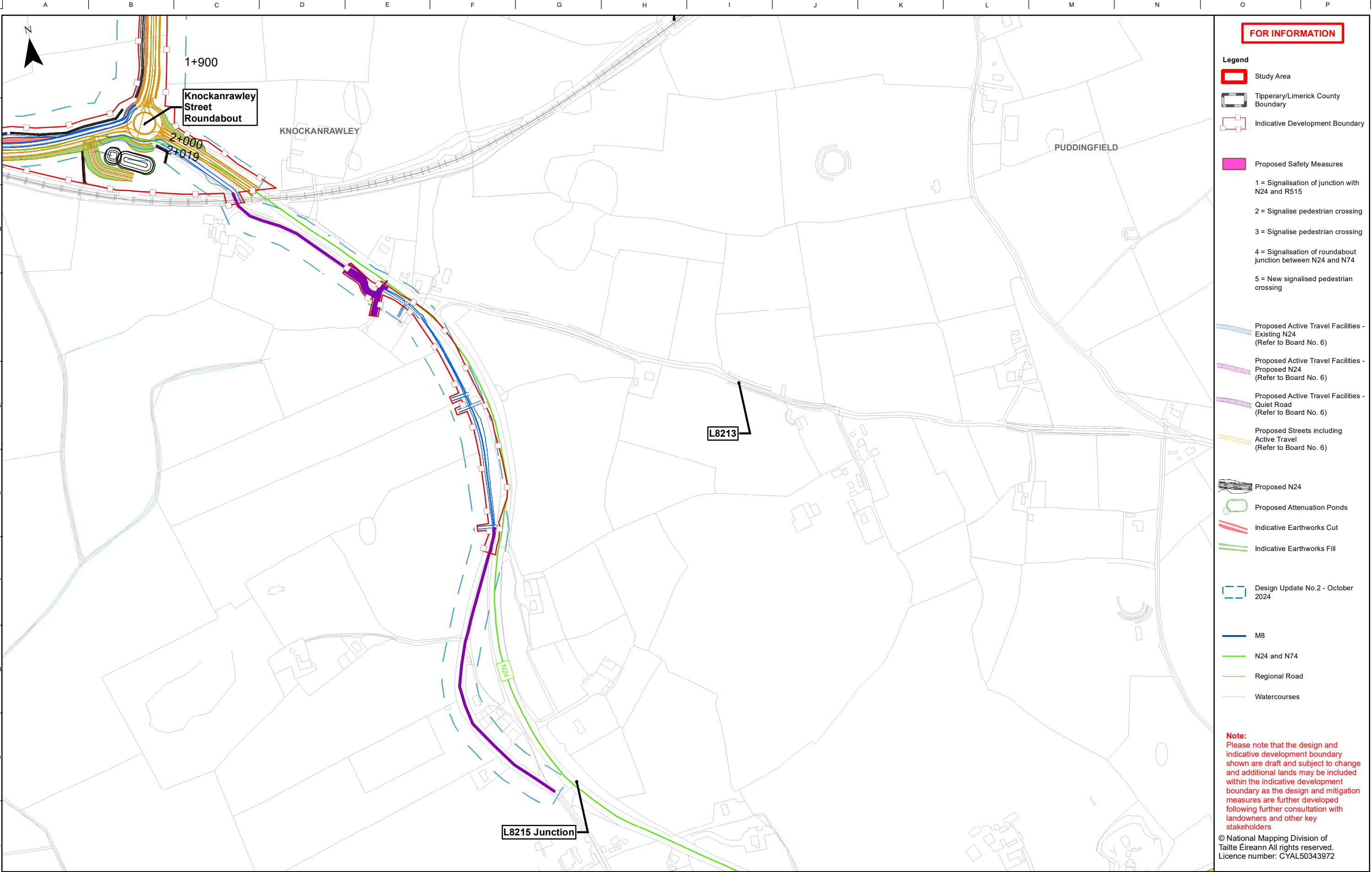
Issue	Date	By	Chkd	Appd
P01	27/05/2025	AG	JP	MH

Drawing Title
Design Update No.03 – May 2025 including Active Travel Sheet 25 of 29

Suitability
Issued For Information (Status S3)

Job No 272687 Figure ID Sheet 25 Rev. P01

Drawing No 272687-ARUP-03-DR-DR-YE-000155



FOR INFORMATION

- Legend**
- Study Area
 - Tipperary/Limerick County Boundary
 - Indicative Development Boundary
 - Proposed Safety Measures
 - 1 = Signalisation of junction with N24 and R515
 - 2 = Signalise pedestrian crossing
 - 3 = Signalise pedestrian crossing
 - 4 = Signalisation of roundabout junction between N24 and N74
 - 5 = New signalised pedestrian crossing
 - Proposed Active Travel Facilities - Existing N24 (Refer to Board No. 6)
 - Proposed Active Travel Facilities - Proposed N24 (Refer to Board No. 6)
 - Proposed Active Travel Facilities - Quiet Road (Refer to Board No. 6)
 - Proposed Streets including Active Travel (Refer to Board No. 6)
 - Proposed N24
 - Proposed Attenuation Ponds
 - Indicative Earthworks Cut
 - Indicative Earthworks Fill
 - Design Update No.2 - October 2024
 - M8
 - N24 and N74
 - Regional Road
 - Watercourses

Note:
Please note that the design and indicative development boundary shown are draft and subject to change and additional lands may be included within the indicative development boundary as the design and mitigation measures are further developed following further consultation with landowners and other key stakeholders

© National Mapping Division of
Táille Éireann All rights reserved.
Licence number: CYAL50343972

Notes

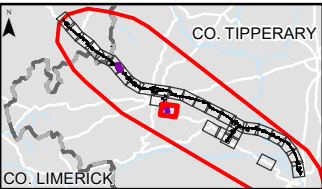
Disclaimer Note:
The design shown is draft only and is subject to change. More detailed assessments, ongoing studies and the information received from the public may result in changes to parts, or all of the design. Any changes to the design may affect the other information.

Nóta Séanta:
Tá an Dearadh ina bhfoirm dréacht, d'fhéadfaí athraithe teacht air. Is mar toradh ar mheasúnaithe níos mionchruinne, ar staidéar leanúnach agus ar eolas ón bpobal a dhéanfaí athruithe teacht ar an Dearadh ina iomláine nó ar chuid de. D'fhéadfadh ag aon athrú ar an Dearadh tionchar a bheith aige ar an eolas eile

Clients




Key Plan



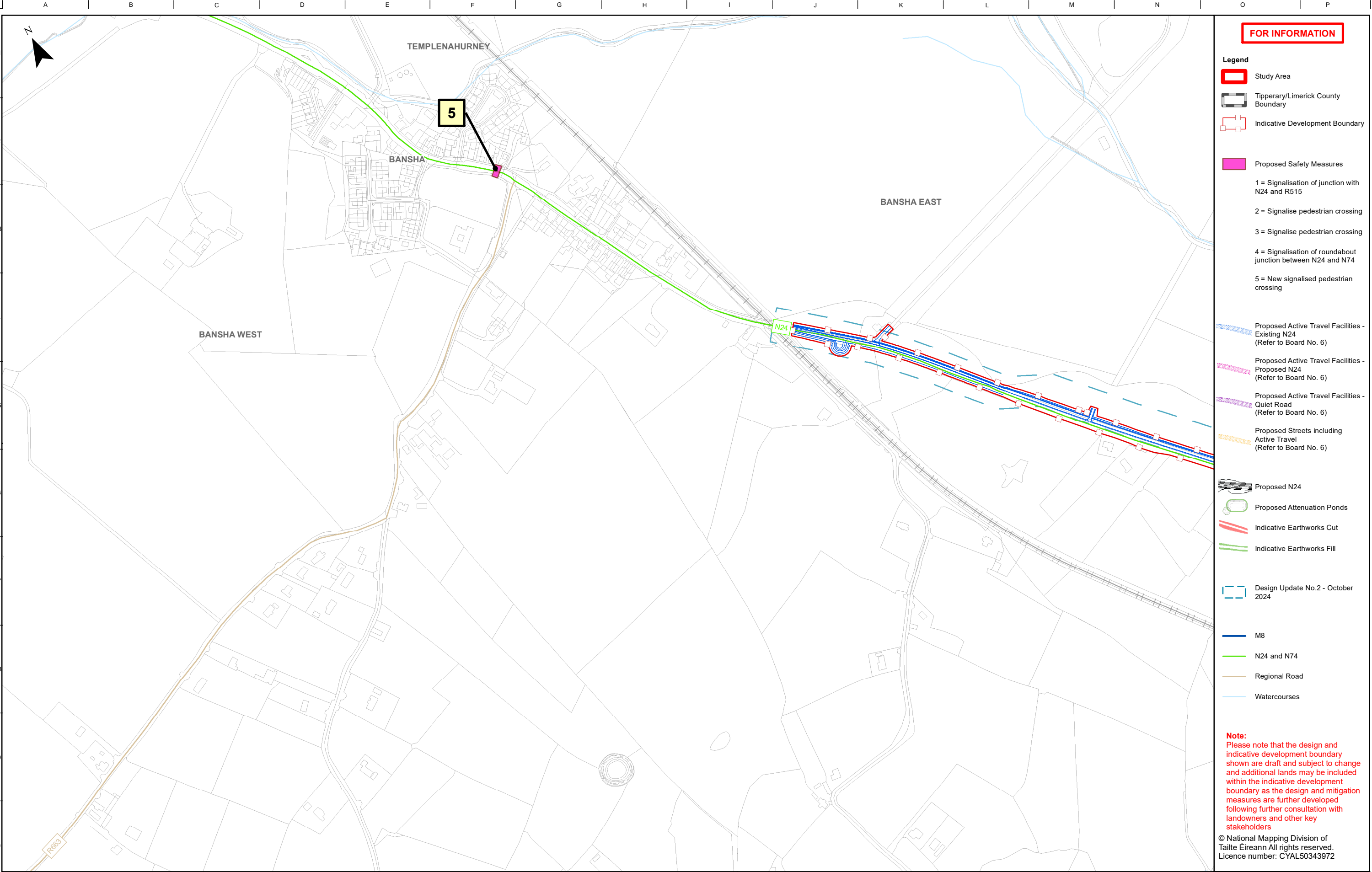
Consultant



Job Title	N24 Cahir to Limerick Junction & Oola Transport Project		
			
Scale	1 : 5000	@A3	
Role	Environmental Specialist		
Date	May 2025		

P01	27/05/2025	AG	JP	MH
Issue	Date	By	Chkd	Appd

Drawing Title	Design Update No.03 – May 2025 including Active Travel Sheet 26 of 29		
Suitability	Issued For Information (Status S3)		
Job No	272687	Figure ID	Sheet 26
Rev.			P01
Drawing No	272687-ARUP-03-DR-DR-YE-000156		



FOR INFORMATION

- Legend**
- Study Area
 - Tipperary/Limerick County Boundary
 - Indicative Development Boundary

- Proposed Safety Measures**
- 1 = Signalisation of junction with N24 and R515
 - 2 = Signalise pedestrian crossing
 - 3 = Signalise pedestrian crossing
 - 4 = Signalisation of roundabout junction between N24 and N74
 - 5 = New signalised pedestrian crossing

- Proposed Active Travel Facilities - Existing N24 (Refer to Board No. 6)**
- Proposed Active Travel Facilities - Proposed N24 (Refer to Board No. 6)**
- Proposed Active Travel Facilities - Quiet Road (Refer to Board No. 6)**
- Proposed Streets including Active Travel (Refer to Board No. 6)**

- Proposed N24**
- Proposed Attenuation Ponds**
- Indicative Earthworks Cut**
- Indicative Earthworks Fill**

Design Update No.2 - October 2024

- M8**
- N24 and N74**
- Regional Road**
- Watercourses**

Note:
Please note that the design and indicative development boundary shown are draft and subject to change and additional lands may be included within the indicative development boundary as the design and mitigation measures are further developed following further consultation with landowners and other key stakeholders

© National Mapping Division of
Táille Éireann All rights reserved.
Licence number: CYAL50343972

Notes

Disclaimer Note:
The design shown is draft only and is subject to change. More detailed assessments, ongoing studies and the information received from the public may result in changes to parts, or all of the design. Any changes to the design may affect the other information.

Nóta Séanta:
Tá an Dearadh ina bhfoirm dréacht, d'fhéadfaí athraithe teacht air. Is mar toradh ar mheasúnaithe níos mionchruinne, ar staidéar leanúnach agus ar eolas ón bpobal a dhéanfaí athruithe teacht ar an Dearadh ina iomláine nó ar chuid de. D'fhéadfadh ag aon athrú ar an Dearadh tionchar a bheith aige ar an eolas eile

Clients

Comhairle Contae Thibraid Árann
Tipperary County Council

An Roinn Iompair
Department of Transport

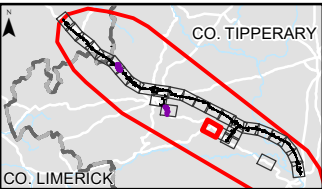
Tionscadal Eireann
Project Ireland
2040

Bonnagar Iompair Éireann
Transport Infrastructure Ireland

Mid West
National Road Design Office

Comhairle Cathrach & Contae Luimnigh
Limerick City & County Council

Key Plan



Consultant

Corporate House
City East Business Park
Ballybrit, Galway, Ireland

Tel +353 (0)91 460675
www.N24cahirlimerick.ie
www.arup.ie

Job Title
N24 Cahir to Limerick Junction & Oola
Transport Project

Scale
1 : 5000 @A3

Role
Environmental Specialist

Date
May 2025

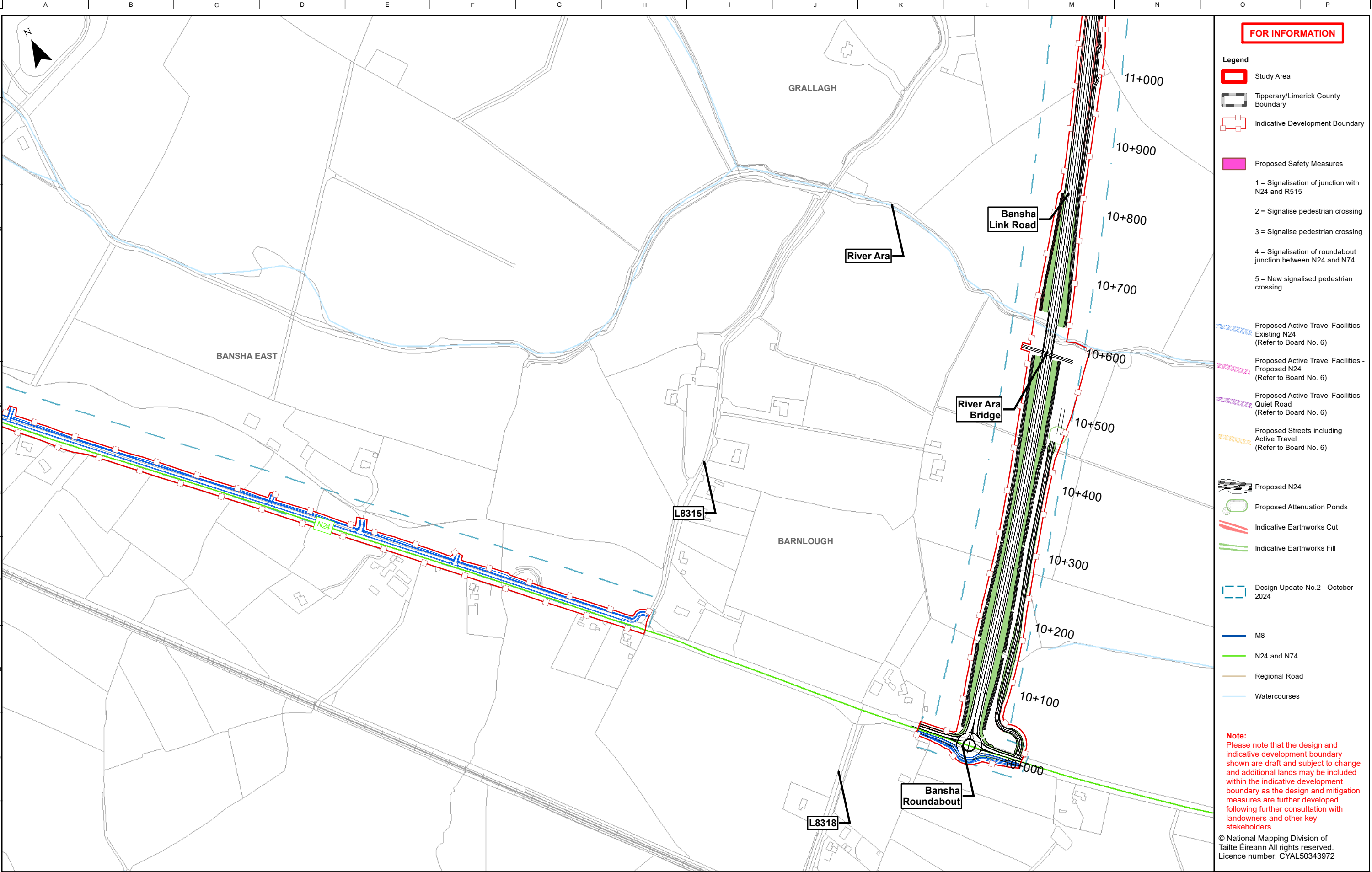
Issue	Date	By	Chkd	Appd
P01	27/05/2025	AG	JP	MH

Drawing Title
Design Update No.03 – May 2025
including Active Travel
Sheet 27 of 29

Suitability
Issued For Information (Status S3)

Job No 272687	Figure ID Sheet 27	Rev. P01
------------------	-----------------------	-------------

Drawing No
272687-ARUP-03-DR-DR-YE-000157



FOR INFORMATION

- Legend**
- Study Area
 - Tipperary/Limerick County Boundary
 - Indicative Development Boundary

- Proposed Safety Measures**
- 1 = Signalisation of junction with N24 and R515
 - 2 = Signalise pedestrian crossing
 - 3 = Signalise pedestrian crossing
 - 4 = Signalisation of roundabout junction between N24 and N74
 - 5 = New signalised pedestrian crossing

- Proposed Active Travel Facilities - Existing N24 (Refer to Board No. 6)**
- Proposed Active Travel Facilities - Proposed N24 (Refer to Board No. 6)**
- Proposed Active Travel Facilities - Quiet Road (Refer to Board No. 6)**
- Proposed Streets including Active Travel (Refer to Board No. 6)**

- Proposed N24**
- Proposed Attenuation Ponds**
- Indicative Earthworks Cut**
- Indicative Earthworks Fill**

Design Update No.2 - October 2024

- M8
- N24 and N74
- Regional Road
- Watercourses

Note:
Please note that the design and indicative development boundary shown are draft and subject to change and additional lands may be included within the indicative development boundary as the design and mitigation measures are further developed following further consultation with landowners and other key stakeholders

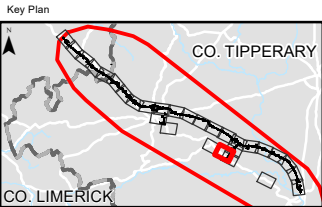
© National Mapping Division of Tailte Éireann All rights reserved.
Licence number: CYAL50343972

Notes

Disclaimer Note:
The design shown is draft only and is subject to change. More detailed assessments, ongoing studies and the information received from the public may result in changes to parts, or all of the design. Any changes to the design may affect the other information.

Nóta Séanta:
Tá an Dearadh ina bhfoirm dréacht, d'fhéadfaí athraithe teacht air. Is mar toradh ar mheasúnaithe níos mionchruinne, ar staidéar leanúnach agus ar eolas ón bpobal a dhéanfaí athruithe teacht ar an Dearadh ina iomláine nó ar chuid de. D'fhéadfadh ag aon athrú ar an Dearadh tionchar a bheith aige ar an eolas eile

Clients



Consultant

Corporate House
City East Business Park
Ballybrit, Galway, Ireland

Tel +353 (0)91 460675
www.N24cahirlimerick.ie
www.arup.ie

Job Title
N24 Cahir to Limerick Junction & Oola Transport Project

Scale 1 : 5000 @A3

Role Environmental Specialist

Date May 2025

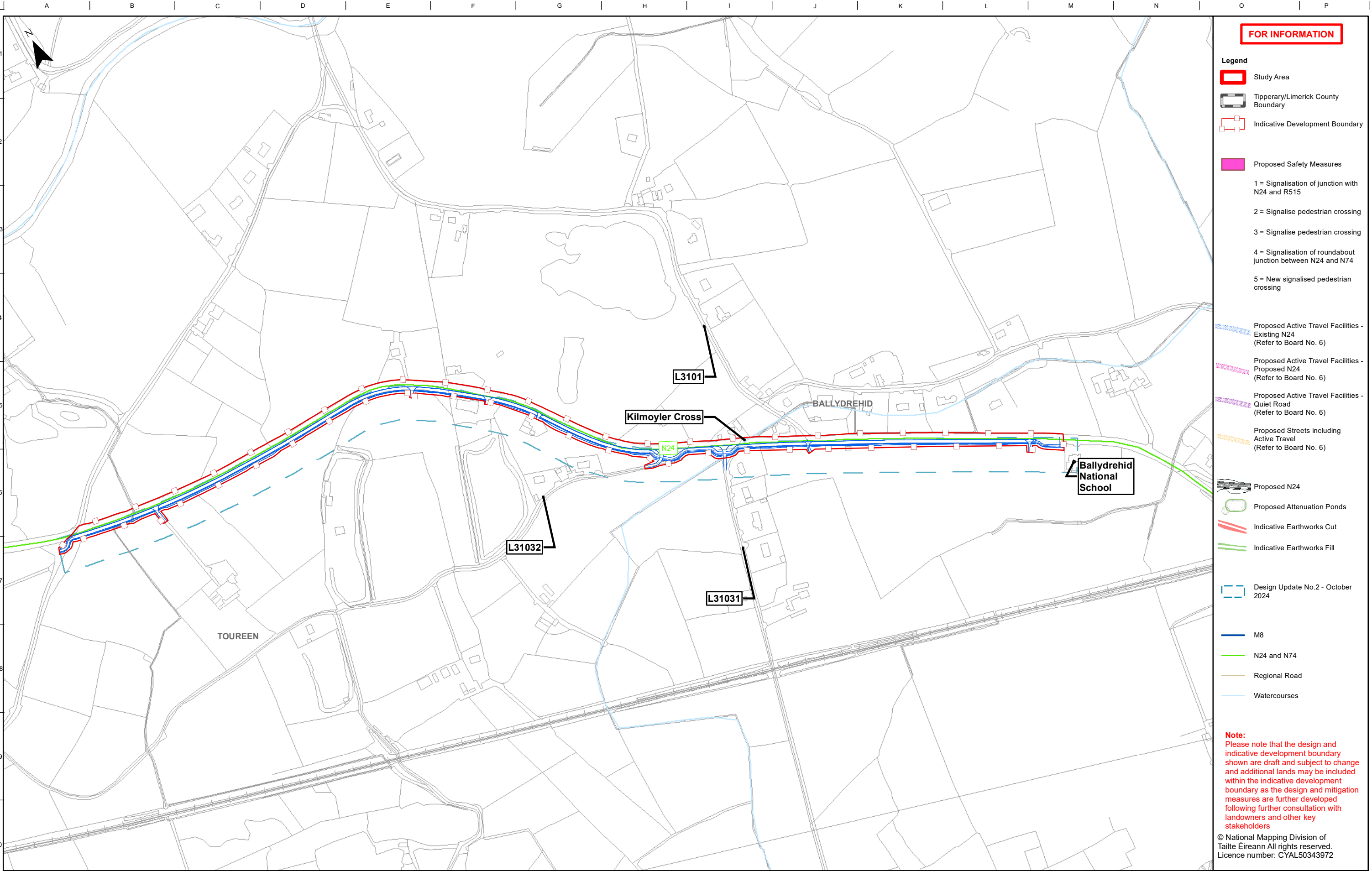
P01	27/05/2025	AG	JP	MH
Issue	Date	By	Chkd	Appd

Drawing Title
Design Update No.03 – May 2025 including Active Travel Sheet 28 of 29

Suitability
Issued For Information (Status S3)

Job No	Figure ID	Rev.
272687	Sheet 28	P01

Drawing No
272687-ARUP-03-DR-DR-YE-000158



Notes

Disclaimer Note:
The design shown is draft only and is subject to change. More detailed assessments, ongoing studies and the information received from the public may result in changes to parts, or all of the design. Any changes to the design may affect the other information.

Nóta Séanta:
Tá an Dearadh ina bhfoirm dréacht, d'fhéadfaí athraithe teacht air. Is mar toradh ar mheasúnaithe níos mionchruinne, ar staidéar leanúnach agus ar eolas ón bpobal a dhéanfaí athruithe teacht ar an Dearadh ina iomláine nó ar chuid de. D'fhéadfadh ag aon athrú ar an Dearadh tionchar a bheith aige ar an eolas eile

Clients

Comhairle Contae Thír Eoghain
Tipperary County Council

An Roinn Iompair
Department of Transport

Tionscadal Eireann
Project Ireland
2040

Comhairle Cathrach & Contae Lú
Limerick City & County Council

Key Plan

CO. TIPPERARY

CO. LIMERICK

Consultant

ARUP

Corporate House
City East Business Park
Ballybrit, Galway, Ireland

Tel +353 (0)91 460675
www.N24cahirilimerick.ie
www.arup.ie

Job Title

N24 Cahir to Limerick Junction & Oola
Transport Project

Scale 1 : 5000 @A3

Role Environmental Specialist

Date May 2025

Drawing Title

Design Update No.03 – May 2025
including Active Travel
Sheet 29 of 29

Suitability

Issued For Information (Status S3)

Job No 272687 Figure ID Sheet 29 Rev. P01

Drawing No 272687-ARUP-03-DR-DR-YE-000159

Issue	Date	By	Chkd	Appd
P01	27/05/2025	AG	JP	MH